



---

# **Proposed redistribution of New South Wales into electoral divisions**

MAY 2024

*Report of the Redistribution Committee for New South Wales*

---

*Commonwealth Electoral Act 1918*





---

# **Proposed redistribution of New South Wales into electoral divisions**

MAY 2024

*Report of the Redistribution Committee for New South Wales*

---

*Commonwealth Electoral Act 1918*

Feedback and enquiries      Feedback on this report is welcome and should be directed to the contact officer.

Contact officer              National Redistributions Manager  
Disclosure, Party Registration and Redistribution Branch  
Australian Electoral Commission  
10 Mort Street  
Canberra ACT 2600  
  
Locked Bag 4007  
Canberra ACT 2601  
  
Telephone: 02 6271 4411  
Fax: 02 6215 9999  
Email: [info@aec.gov.au](mailto:info@aec.gov.au)

AEC website                  [www.aec.gov.au](http://www.aec.gov.au)

Accessible services        Visit the AEC website for telephone interpreter services in languages other than English.

Readers who are deaf or have a hearing or speech impairment can contact the AEC through the National Relay Service (NRS):

- TTY users phone 133 677 and ask for 13 23 26
- Speak and Listen users phone 1300 555 727 and ask for 13 23 26
- Internet relay users connect to the NRS and ask for 13 23 26

ISBN: 978-1-923271-00-5 [print]  
978-0-6458765-9-8 [digital]

© Commonwealth of Australia 2024  
© New South Wales 2024

The report should be cited as *Redistribution Committee for New South Wales, Proposed redistribution of New South Wales into electoral divisions*.

Aboriginal and Torres Strait Islander people are advised that this report and any associated documents may reference or contain the names or images of deceased persons.

The Redistribution Committee for New South Wales (the Redistribution Committee) has undertaken a proposed redistribution of New South Wales. In developing and considering the impacts of the redistribution proposal, the Redistribution Committee has satisfied itself that the proposed boundaries meet the requirements of the *Commonwealth Electoral Act 1918* (the Electoral Act). The Redistribution Committee commends its redistribution proposal for New South Wales.

This report is prepared to fulfill the requirements of sections 66 and 67 of the Electoral Act.

Redistribution Committee for New South Wales, Sydney

Mr Tom Rogers

**Chair**

Mrs Narelle Underwood

**Member**

Ms Rebecca Main

**Member**

Mr Bola Oyetunji

**Member**

May 2024

# Contents

- 1 About this report
- 1 Abbreviations and glossary
- 3 Executive summary**
- 4 Background
- 5 Legislative requirements
- 6 Proposed redistribution
- 7 Elector movements
- 7 Objection process
- 8 Implementation of this redistribution
- 9 Chapter 1: Background and context**
- 9 Compliance with legislative requirements
- 9 Requirement to conduct a redistribution of electoral divisions in New South Wales
- 10 Direction for a redistribution of New South Wales electoral divisions
- 11 Projection time for equality of enrolments
- 11 Redistribution quota
- 13 Enrolment projections and projected enrolment quota
- 14 Appointment of the Redistribution Committee for New South Wales
- 15 Invitation for interested individuals and organisations to submit suggestions and comments on suggestions
- 16 Redistribution Committee's consideration of suggestions and comments on suggestions
- 16 Statutory requirements for the making of a proposed redistribution
- 17 Population and enrolment in New South Wales
- 30 Chapter 2: Proposed redistribution and reasons for proposal**
- 30 Redistribution Committee's proposed redistribution
- 34 Redistribution Committee's approach to identifying the electoral division proposed to be abolished
- 35 Redistribution Committee's approach to naming electoral divisions
- 41 Redistribution Committee's approach to formulating proposed electoral boundaries
- 45 Proposed redistribution of New South Wales – by electoral division
- 95 Chapter 3: What's next?**
- 95 Invitation for objections
- 95 What can objections be about?
- 95 Invitation to provide comments on objections
- 96 What can comments on objections be about?
- 96 Who considers objections and comments on objections?
- 97 The second redistribution proposal
- 97 What factors will the augmented Electoral Commission consider when making its proposed redistribution of New South Wales?
- 98 Final determination of boundaries and names for electoral divisions
- 98 How to lodge an objection or comment on an objection
- 99 Further information

## 101 Appendices

- 101 Appendix A: Summary of compliance with legislative requirements
- 103 Appendix B: Calculating the representation entitlements of New South Wales
- 106 Appendix C: Operation of statutory requirements for the making of a proposed redistribution
- 108 Appendix D: Suggestions for the New South Wales redistribution
- 111 Appendix E: Comments on suggestions for the New South Wales redistribution
- 119 Appendix F: Redistribution Committee response to themes contained in suggestions and comments on suggestions
- 173 Appendix G: Constructing proposed electoral boundaries
- 174 Appendix H: Proposed distribution of electors in the Division of North Sydney
- 175 Appendix I: Guidelines for naming federal electoral divisions
- 176 Appendix J: Summary of existing electoral division names
- 177 Appendix K: Additional potential names of electoral divisions considered by the Redistribution Committee
- 178 Appendix L: Timetable for the remainder of the redistribution of New South Wales
- 179 Appendix M: General description of how proposed electoral divisions are constituted

## Tables

- 12 Table A: Redistribution quota and permissible range for New South Wales
- 13 Table B: Projected enrolment quota and permissible range for New South Wales
- 14 Table C: Membership of the Redistribution Committee for New South Wales
- 15 Table D: Options to make a suggestion or comment on a suggestion
- 20 Table E: Summary of existing electoral divisions in New South Wales
- 24 Table F: How New South Wales' existing electoral divisions will need to change to meet the numerical requirements of the Electoral Act
- 34 Table G: Electoral divisions suggested for abolition, by demographic classification
- 35 Table H: Electoral divisions the Redistribution Committee investigated for abolition
- 36 Table I: Alternative names advocated in suggestions and comments on suggestions for New South Wales electoral divisions
- 41 Table J: Names of New South Wales electoral divisions the Redistribution Committee proposes to retain
- 44 Table K: Summary of movement of electors between proposed electoral divisions
- 44 Table L: Electors affected by proposal to alter the basis for naming of an electoral division
- 45 Table M: Summary of proposed electoral divisions
- 96 Table N: Membership of the augmented Electoral Commission for New South Wales
- 104 Table O: Populations ascertained by the Electoral Commissioner on Thursday 27 July 2023
- 105 Table P: Population quota calculated on Thursday 27 July 2023
- 105 Table Q: Calculation of the number of members of the House of Representatives to which New South Wales is entitled
- 119 Table R: Suggestions and comments on suggestions relating to which electoral division should be abolished
- 125 Table S: Suggestions and comments on suggestions relating to the names of New South Wales electoral divisions
- 135 Table T: Suggestions and comments on suggestions relating to the placement of electoral divisions and divisional boundaries

## Figures

- 18 Figure A: Growth of estimated resident population of New South Wales and Australia in the 12 months to 30 June, for the period 2016 to 2023
- 22 Figure B: Existing electoral divisions in New South Wales – enrolment as at Wednesday 9 August 2023, redistribution quota and permissible range of electors
- 23 Figure C: Existing electoral divisions in New South Wales – projected enrolment as at Monday 10 April 2028, projected enrolment quota and permissible range of electors
- 25 Figure D: Projected enrolment as at Monday 10 April 2028 – regional New South Wales
- 26 Figure E: Projected enrolment as at Monday 10 April 2028 – North Coast, New South Wales
- 27 Figure F: Projected enrolment as at Monday 10 April 2028 – Newcastle and Central Coast, New South Wales
- 28 Figure G: Projected enrolment as at Monday 10 April 2028 – South Coast, New South Wales
- 29 Figure H: Projected enrolment as at Monday 10 April 2028 – Sydney metropolitan area
- 32 Figure I: Proposed electoral divisions in New South Wales – enrolment as at Wednesday 9 August 2023, redistribution quota and permissible range of electors
- 33 Figure J: Proposed electoral divisions in New South Wales – projected enrolment as at Monday 10 April 2028, projected enrolment quota and permissible range of electors



## About this report

This report outlines the proposed redistribution of New South Wales' federal electoral divisions and the Redistribution Committee's reasons supporting this proposal.

The report consists of the following sections:

- **Executive summary**
- **Chapter 1: Background and context**

This chapter outlines the legislative requirements of the redistribution, ranging from the initial triggering of the process to the release of the proposed redistribution by the Redistribution Committee. The chapter explains how these requirements were met during the redistribution process, and provides relevant information about New South Wales.
- **Chapter 2: Proposed redistribution and reasons for proposal**

This chapter outlines the Redistribution Committee's proposed redistribution and the reasons for this proposal. Also included is the Redistribution Committee's approach to formulating the proposed names and proposed boundaries of proposed electoral divisions.
- **Chapter 3: What's next?**

This chapter outlines the legislative requirements to be met following the release of the proposed redistribution, through to the final determination of the names and boundaries of electoral divisions in New South Wales.
- **Appendices**

## Abbreviations and glossary

Word or acronym	Meaning
ABS	Australian Bureau of Statistics
AEC	Australian Electoral Commission
AEDT	Australian Eastern Daylight Time – AEDT is equal to Coordinated Universal Time plus 11 hours (UTC + 11)
AEST	Australian Eastern Standard Time – AEST is equal to Coordinated Universal Time plus 10 hours (UTC + 10)
augmented Electoral Commission	augmented Electoral Commission for New South Wales
augmented Electoral Commission for New South Wales	The Electoral Commission, augmented by the members of the Redistribution Committee for New South Wales
CS	Comment on suggestion received
EBMS	Electoral Boundary Mapping System – a modification of commercially available mapping software which automatically calculates the revised actual and projected enrolments when boundaries are moved
Electoral Act	<i>Commonwealth Electoral Act 1918</i>
Electoral Commission	The Electoral Commission is headed by a Chairperson, who is selected from a list of names of three eligible Judges submitted to the Governor-General by the Chief Justice of the Federal Court of Australia. The other members are the Electoral Commissioner and a non-judicial member, currently the Australian Statistician

Word or acronym	Meaning
Gazette	<i>Commonwealth Government Notices Gazette</i> – gazette notices contain a range of information about legislation, including proclamations and notices of Commonwealth government departments and courts, and other notices required under Commonwealth law
general election	A general election of the members of the House of Representatives
guidelines	Guidelines for naming federal electoral divisions
Joint Standing Committee on Electoral Matters	Joint Standing Committee on Electoral Matters – the role of this Committee of the Australian Parliament is to inquire into and report on such matters relating to electoral laws and practices and their administration as may be referred to it by either House of the Parliament or a Minister
locality	Also known as a suburb. An administrated geographical area which is uniquely and clearly defined to enable property street addressing and to support the prompt delivery of services. In a redistribution context, locality and suburb boundaries can be strong indicators of a community of interest
projected enrolment quota	(Number of electors projected to be enrolled in a state or territory at the projection time) / (Number of members of the House of Representatives the state or territory is entitled to)  The projected enrolment quota for this redistribution is 129,621 electors
projection time	The projection time is generally the end of the period of three years and six months after the final determination of electoral division boundaries and names is published in the Gazette. There are circumstances where this time may be varied  The projection time for this redistribution is Monday 10 April 2028
redistribution	A redistribution of electoral divisions is the process where electoral divisions and their names and boundaries are reviewed, and may be altered, to ensure, as near as practicable: <ul style="list-style-type: none"> <li>• each state and territory gains representation in the House of Representatives in proportion to their population, and</li> <li>• there are a similar number of electors in each electoral division for a given state or territory</li> </ul>
Redistribution Committee	Redistribution Committee for New South Wales
Redistribution Committee for New South Wales	The Electoral Commissioner, Australian Electoral Officer for New South Wales, the Surveyor-General of New South Wales, and the Auditor-General for New South Wales
redistribution quota	(Number of electors enrolled in a state or territory on the day the redistribution commences) / (Number of members of the House of Representatives the state or territory is entitled to)  The redistribution quota for this redistribution is 121,011 electors
S	Suggestion to the redistribution
SA1	Statistical Area 1 – SA1s are the smallest unit at which the ABS makes available disaggregated Census data. The SA1s which have been used in this redistribution are those which applied at the 2021 Census of Population and Housing
SA2	Statistical Area 2 – SA2s consist of one or more SA1s and wherever possible are based on officially gazetted state/territory suburbs and localities. In urban areas, SA2s largely conform to whole suburbs but can be a combination of suburbs. The SA2s which have been used in this redistribution are those which applied at the 2021 Census of Population and Housing

# Executive summary

This report provides the Redistribution Committee for New South Wales' (the Redistribution Committee) proposed redistribution of New South Wales into 46 electoral divisions.

The Redistribution Committee proposes:

- abolishing the Division of North Sydney,
- the existing Division of Cook be jointly named to honour:
  - former Prime Minister, the Rt. Hon. Sir Joseph Cook GCMG PC (1860–1947), and
  - Captain James Cook FRS (1728–79),
- retaining the names of the remaining 45 electoral divisions in New South Wales,
- altering the boundaries of 39 electoral divisions in New South Wales, and
- retaining the boundaries of seven electoral divisions in New South Wales.

New South Wales has had its entitlement to electoral divisions reduced from 47 to 46 due to a slower rate of population growth compared to other states and territories. Of New South Wales' existing 47 electoral divisions, only 12 meet the two numerical requirements of the *Commonwealth Electoral Act 1918* (the Electoral Act).

In order for the requirements of the Electoral Act, together with the reduction in the number of electoral divisions, to be accommodated, the following changes are proposed:

- reducing the size of electoral divisions with high elector numbers and high projected growth in elector numbers, such as the existing Divisions of Hume and Macarthur,
- altering electoral division boundaries to accommodate low or negative projected growth in elector numbers in electoral divisions in inner Sydney, such as the existing Divisions of Sydney and Wentworth,
- altering electoral division boundaries to accommodate low or negative projected growth in elector numbers in rural electoral divisions, such as the existing Divisions of New England and Parkes, and
- where possible, amend the boundaries of electoral divisions such that communities of interest are united or improved.

This proposal is made available for public discussion, and for appropriate modifications or adjustment by the augmented Electoral Commission for New South Wales (the augmented Electoral Commission) through the objections and comments on objections process (and inquiry process, if required). The augmented Electoral Commission will finalise the names and boundaries of electoral divisions after carefully considering objections and comments on objections (and oral submissions presented at any inquiry which may be held).

# Background

A redistribution of electoral divisions is the process where electoral divisions and their names and boundaries are reviewed, and may be altered, to ensure, as near as practicable:

- each state and territory gains representation in the House of Representatives in proportion to their population, and
- there are a similar number of electors in each electoral division for a given state or territory.

The Electoral Act makes provision for the conduct of redistributions, including procedures, processes and timelines to be followed, and how and when public consultation is to occur.

A redistribution of electoral divisions in New South Wales was required as the number of members of the House of Representatives that is to be chosen for New South Wales at the next general election has decreased from 47 to 46.

The redistribution process commenced with a direction from the Electoral Commission on Wednesday 9 August 2023. Interested individuals and organisations were invited to make written suggestions and written comments on suggestions relating to the redistribution via notices published in:

- the *Commonwealth Government Notices Gazette* (the Gazette) on Wednesday 27 September 2023,
- *The Sydney Morning Herald*, *The Daily Telegraph* and *The Weekend Australian* on Saturday 30 September 2023,
- *The Koori Mail* on Wednesday 4 October 2023, and
- *The Land* on Thursday 5 October 2023.

Fifty-eight written suggestions to the redistribution were made available for public perusal on Monday 30 October 2023, with 100 written comments on suggestions also made available on Monday 13 November 2023.

The Redistribution Committee found the written suggestions to the redistribution and comments on suggestions to be valuable and appreciates the time and effort expended by all those who contributed. In developing this proposal, the Redistribution Committee carefully considered all matters in each of these suggestions and the comments on suggestions.

The Redistribution Committee acknowledges that, during its considerations, it received information from the Australian Bureau of Statistics (ABS) that:

- there was an error in the initial enrolment projections supplied for use in the redistributions of Victoria and Western Australia, and
- the enrolment projections supplied for use in the New South Wales redistribution did not contain this error.

The ABS advised that the errors in the initial Victorian and Western Australian enrolment projections were due to an error specific to the code used to produce the Victorian and Western Australian projections. The code used to produce enrolment projections had been updated after completion of the New South Wales enrolment projections and was therefore only used to produce the two later sets of enrolment projections. Further analysis and review of the enrolment

projections confirmed the error identified in the Victorian and Western Australian initial enrolment projections was not present in the New South Wales enrolment projections.<sup>1</sup>

This report addresses the proposed redistribution of New South Wales electoral divisions only.

## Legislative requirements

The Electoral Act requires New South Wales to be divided into the same number of electoral divisions as the number of members of the House of Representatives to be chosen in New South Wales at a general election. As New South Wales is entitled to 46 members of the House of Representatives, the Redistribution Committee has proposed 46 electoral divisions for New South Wales.

In developing this proposal, the Redistribution Committee is required to adhere to two strict numerical requirements, as defined by the Electoral Act. These two numerical requirements provide an overall constraint to ensure that there are approximately equal numbers of electors in each electoral division so that each elector in New South Wales has equality of representation in the House of Representatives.

All proposed electoral divisions are required to be within the range of plus and minus 10 per cent of the redistribution quota. At the end of Wednesday 9 August 2023, the day on which the redistribution commenced, 5,566,489 electors were enrolled in New South Wales. The redistribution quota was therefore 121,011 electors. As the Electoral Act requires electoral divisions to be within plus or minus 10 per cent of this quota, the Redistribution Committee was required to construct electoral divisions which contain between 108,910 and 133,112 electors.

All proposed electoral divisions are also required to be within the range of plus and minus 3.5 per cent of the projected enrolment quota at the projection time of Monday 10 April 2028. As the number of electors projected to be enrolled in New South Wales at this time is 5,962,555, and the projected enrolment quota is 129,621, the Redistribution Committee was required to construct electoral divisions which are projected to contain between 125,085 and 134,157 electors on Monday 10 April 2028.

In relation to each proposed electoral division, the Redistribution Committee is also required by the Electoral Act to give due consideration to:

- i. community of interests within the proposed electoral division, including economic, social and regional interests,
- ii. means of communication and travel within the proposed electoral division,
- iv. the physical features and area of the proposed electoral division, and
- v. the boundaries of existing electoral divisions in New South Wales, with this factor being subordinate to the consideration of i, ii and iv.

The Redistribution Committee can only balance the different criteria against each other so far as they affect each of the electoral divisions in New South Wales, and try and achieve the best balance overall. Given the primacy of the two numerical requirements, it is impossible to satisfy all the statutory criteria to the same extent in each electoral division.

The redistribution proposal complies with all relevant provisions of the Electoral Act.

<sup>1</sup> Information about the error identified in the enrolment projections supplied for the Western Australian redistribution is available in: Redistribution Committee for Western Australia, *Proposed redistribution of Western Australia into electoral divisions, 2024*. Information about the error identified in the enrolment projections supplied for the Victorian redistribution is available in: Redistribution Committee for Victoria, *Proposed redistribution of Victoria into electoral divisions, 2024*.

# Proposed redistribution

The redistribution proposal covers:

- which electoral division to abolish,
- the names of the 46 proposed electoral divisions, and
- where to draw the boundaries between proposed electoral divisions in New South Wales to accommodate the abolition of an electoral division.

## Proposed abolition of an electoral division

The Redistribution Committee's consideration of which electoral division to abolish was guided by the provisions of the Electoral Act, namely the numerical requirements and the obligations relating to community of interests, means of communication and travel, the physical features and area of the proposed electoral division and the boundaries of existing electoral divisions.

Suggestions to the redistribution and comments on suggestions advocated 21 different electoral divisions to abolish.

In addition, some suggestions to the redistribution and comments on suggestions argued against the abolition of particular electoral divisions.

The Redistribution Committee proposes abolishing the Division of North Sydney.

The Redistribution Committee's reasons for this proposal are set out in Chapter 2 of this report.

## Naming of proposed electoral divisions

The Redistribution Committee proposes the existing Division of Cook be jointly named to honour:

- the Rt. Hon. Sir Joseph Cook GCMG PC (1860–1947), a former Prime Minister of Australia, and
- Captain James Cook FRS (1728–1779).

The Rt. Hon. Sir Joseph Cook GCMG PC (1860–1947) was Prime Minister of Australia from 1913 to 1914 and a member of federal parliament from 1901 until 1921. Following his resignation from parliament, Cook served as the Australian High Commissioner to the United Kingdom from 1921 to 1927.

The Redistribution Committee proposes retiring the name 'North Sydney'.

The Redistribution Committee proposes retaining the names of 45 of the 47 existing electoral divisions in New South Wales.

This proposal is consistent with:

- the 'Guidelines for naming federal electoral divisions' (the guidelines), and
- those suggestions to the redistribution and comments on suggestions which advocated jointly naming the Division of Cook.

The Redistribution Committee's reasons for this proposal are set out in Chapter 2 of this report.

## Boundaries of proposed electoral divisions

The Redistribution Committee was required to redraw New South Wales into 46 electoral divisions, as New South Wales' entitlement to members of the House of Representatives has decreased from 47 to 46.

As a consequence of abolishing an electoral division and ensuring the proposed redistribution met the numerical requirements, and accounting for the other factors to be considered under the Electoral Act, the Redistribution Committee has made changes to the boundaries of 39 electoral divisions in New South Wales.

The Redistribution Committee has redrawn New South Wales' electoral divisions such that all:

- can accommodate the differing projected rates of growth and decline across New South Wales,
- keep together or improve existing communities of interest, in some cases represented by local government areas, suburbs and localities, where possible, and
- use strong and readily identifiable features as electoral division boundaries, to the extent possible.

In making these changes, the Redistribution Committee was mindful of the legislative requirements of the Electoral Act.

This proposal is also consistent with elements of the 58 suggestions to the redistribution and 100 comments on suggestions which identified electoral boundary changes to meet the numerical requirements of the Electoral Act.

## Elector movements

Overall, 712,851 electors enrolled in New South Wales (or 12.81 per cent of all electors enrolled in New South Wales on Wednesday 9 August 2023) will change their federal electoral division as a result of the proposed redistribution.

The proposal to jointly name an electoral division will affect 116,059 electors enrolled in New South Wales (2.08 per cent of all electors enrolled in New South Wales on Wednesday 9 August 2023).

## Objection process

Interested individuals and organisations are able to consider the Redistribution Committee's proposed names and boundaries of electoral divisions for New South Wales, together with the Redistribution Committee's reasons for this proposed redistribution. Those interested can then provide objections to the proposal, together with comments on objections, for consideration by the augmented Electoral Commission.

All objections and comments on objections received, together with oral submissions made at any inquiry, will be considered by the augmented Electoral Commission as part of developing its proposed redistribution prior to making a final determination of the names and boundaries of electoral divisions in New South Wales.

The Redistribution Committee encourages all those with an interest in the names and locations of electoral divisions in New South Wales to participate in this redistribution process.

Chapter 3 outlines the timetable for this determination to be made.

## Implementation of this redistribution

Changes to electoral divisions as a result of this redistribution process will apply from the day on which a notice of determination is published in the Gazette. This notice will be published on Thursday 10 October 2024.

Electoral events will not be contested on these new federal electoral divisions until a writ is issued for a federal general election following the expiry or dissolution of the House of Representatives.



## Chapter 1

# Background and context

This chapter outlines the legislative requirements of the redistribution, ranging from the initial triggering of the process to the release of the proposed redistribution by the Redistribution Committee. The chapter explains how these requirements were met during the redistribution process, and also provides relevant information about New South Wales.

1. A redistribution of electoral divisions is the process where electoral divisions and their names and boundaries are reviewed, and may be altered, to ensure, as near as practicable:
  - each state and territory gains representation in the House of Representatives in proportion to their population, and
  - there are a similar number of electors in each electoral division for a given state or territory

## Compliance with legislative requirements

2. The *Commonwealth Electoral Act 1918* (the Electoral Act) specifies that a redistribution process should be undertaken when:
  - the number of members of the House of Representatives to which a state or territory is entitled has changed (population change),
  - the number of electors in more than one-third of the electoral divisions in a state (or one of the electoral divisions in the Australian Capital Territory or the Northern Territory) deviates from the average divisional enrolment by over ten per cent for a period of more than two months, or
  - a period of seven years has elapsed since the last redistribution process was determined.<sup>2</sup>
3. The procedures to be followed in conducting a redistribution process are also specified in the Electoral Act. Appendix A summarises the legislative requirements which have been followed in conducting this redistribution. Each of these requirements is discussed in further detail in this chapter.

## Requirement to conduct a redistribution of electoral divisions in New South Wales

4. Paragraph 59(2)(c) of the Electoral Act requires that a redistribution process commence when a period of seven years has elapsed since the last redistribution. As the last redistribution of New South Wales was determined on Thursday 25 February 2016, a redistribution process was required to commence within 30 days of Sunday 26 February 2023.
5. The federal redistribution of New South Wales was delayed due to the possible change to the number of members of the House of Representatives.

<sup>2</sup> Sub-section 59(2) of the Electoral Act specifies when a redistribution process should be undertaken.

## Possible change to the number of members of the House of Representatives

6. The redistribution process was due to commence by Tuesday 28 March 2023.
7. Sub-section 59(5) of the Electoral Act provides the redistribution process could be deferred if:
  - the direction to commence the redistribution process was required to be made at any time within 13 months after the first meeting of a House of Representatives, and
  - the determination of the number of members of the House of Representatives had not yet been made, and
  - the Electoral Commission was of the opinion that the next determination would or may result in an alteration of the number of members of the House of Representatives for New South Wales to be chosen at a general election.
8. As the 47th Parliament met for the first time on Tuesday 26 July 2022, the determination of the number of members of the House of Representatives was due to be made between Thursday 27 July and Saturday 26 August 2023.
9. On Wednesday 1 March 2023, in accordance with sub-section 59(5), the Electoral Commission directed that the redistribution process be deferred until after the next determination of the number of members of the House of Representatives on the basis that the number of electoral divisions could decrease to 46.

## Determination of the number of members of the House of Representatives to be chosen in states and territories

10. On Thursday 27 July 2023, the Electoral Commissioner made a determination under sub-section 48(1) of the Electoral Act of the number of members of the House of Representatives each state and territory would be entitled to at the next general election.<sup>3</sup>
11. Paragraph 59(2)(a) of the Electoral Act requires that a redistribution process commence forthwith after a determination has been made which results in an alteration of the number of members of the House of Representatives to be chosen in the State at a general election. As a determination made on Thursday 27 July 2023 resulted in a change in the number of members of the House of Representatives to which New South Wales was entitled, a redistribution process was required to commence forthwith after this date.
12. An explanation of how the representation entitlement of New South Wales has been calculated is in Appendix B.

## Direction for a redistribution of New South Wales electoral divisions

13. In accordance with sub-section 59(1) of the Electoral Act, the Electoral Commission published a notice in the *Commonwealth Government Notices Gazette* (the Gazette) on Wednesday 9 August 2023 directing that a redistribution of New South Wales into 46 electoral divisions commence.

<sup>3</sup> A copy of this determination is available on the Australian Electoral Commission (AEC) website.

## Projection time for equality of enrolments

14. Section 63A of the Electoral Act provides for the calculation of a projection time for the equality of enrolments. Determining the projection time is an important part of the redistribution process as one of the requirements of the Electoral Act is for the number of electors projected to be enrolled in a proposed electoral division at a specified point in the future, known as the 'projection time', to fall within a mandated range.
15. The starting time from which the projection time is calculated, as defined by sub-section 63A(5) of the Electoral Act, is the date at which the augmented Electoral Commission for New South Wales (the augmented Electoral Commission) will determine the names and boundaries of electoral divisions via publication of a notice in the Gazette. The starting time to calculate the projection time for the redistribution process for New South Wales is Thursday 10 October 2024 as this is the date when the augmented Electoral Commission will cause the names and boundaries of electoral divisions in New South Wales to be published in the Gazette.
16. The Electoral Act provides for:
  - the 'standard' projection time, which is the period three years and six months after the starting time,<sup>4</sup> or
  - an 'earlier' projection time, when the Electoral Commission is of the opinion a redistribution process will or may be required to be undertaken as a result of a change in the number of electoral divisions a state or territory is entitled to sooner than seven years after the starting time.<sup>5</sup>
17. On Monday 7 August 2023, the Electoral Commission noted there was no basis for an earlier projection time and the standard projection time of three years and six months would apply. The projection time for New South Wales is therefore Monday 10 April 2028.

## Redistribution quota

18. Section 65 of the Electoral Act requires the Electoral Commissioner, as soon as practicable after the redistribution process commences, to determine the redistribution quota using the following formula:<sup>6</sup>

**Number of electors enrolled in New South Wales as at the end of the day  
on which the redistribution commenced (Wednesday 9 August 2023)**

---

**Number of members of the House of Representatives  
to which New South Wales is entitled**

<sup>4</sup> The 'standard' projection time is specified by sub-section 63A(2) of the Electoral Act.

<sup>5</sup> Sub-section 63A(3) provides that when the Electoral Commission considers a redistribution will be required sooner than seven years after the starting time, the earlier projection time is half-way between the projection time and the time when the Electoral Commission believes the redistribution will or may be required. To make this decision, the Electoral Commission uses projected populations and the same process used to calculate the number of members of the House of Representatives the state would be entitled to in each of the seven years following the starting time. The calculations are the same as those detailed in Appendix B, but are made using projected population data purchased from the ABS. It is important to note that the population projections used in these calculations are not predictions or forecasts but illustrate what would happen to Australia's population if assumed levels for the components of population change (births, deaths and migration) were to occur between 2023 and 2030.

<sup>6</sup> The redistribution quota is to be calculated using the number, as nearly as can be ascertained by the Electoral Commissioner, of electors enrolled in New South Wales at the end of the day on which the redistribution commenced. This number is extracted from the AEC's Roll Management System.

19. In calculating this quota, sub-section 65(2) of the Electoral Act provides that:
  - where the result includes a fraction less than 0.5, the number is rounded down to the nearest whole number, or
  - where the result includes a fraction equal to or greater than 0.5, the number is rounded up to the nearest whole number.
20. Table A shows the figures used to calculate the redistribution quota and the resultant range of the permissible maximum and minimum number of electors in an electoral division (discussed further in the section titled ‘Statutory requirements for the making of a proposed redistribution’).

**Table A: Redistribution quota and permissible range for New South Wales**

Number of electors enrolled in New South Wales as at the end of the day on which the redistribution commenced (Wednesday 9 August 2023)	5,566,489
Number of members of the House of Representatives to which New South Wales is entitled	46
Redistribution quota for New South Wales	121,011
Permissible maximum number of electors in an electoral division (redistribution quota plus 10 per cent)	133,112
Permissible minimum number of electors in an electoral division (redistribution quota minus 10 per cent)	108,910

21. The Electoral Commissioner signed a written instrument on Friday 11 August 2023, as required by sub-section 65(1) of the Electoral Act, determining the quota of electors for the purposes of the redistribution to be 121,011.
22. As part of the redistribution process, the Redistribution Committee is required to ensure that the number of electors in a proposed electoral division is within the range of plus 10 per cent and minus 10 per cent of the redistribution quota. Appendix C outlines the operation of statutory requirements in making a proposed redistribution.
23. The number of electors as at the commencement date of Wednesday 9 August 2023 at both the electoral division and Statistical Area 1 (SA1) level were published on the AEC website when the invitation for interested individuals and organisations to submit suggestions and comments on suggestions was made.<sup>7</sup>

<sup>7</sup> See Appendix G for a discussion of how the AEC uses SA1s. SA1s are the smallest unit at which ABS makes available disaggregated Census data. At the time of the 2021 Census, there were 61,845 SA1s, each of which generally has a population of 200 to 800 people, with the average population in each being about 400 people. SA1s in remote and regional areas generally have smaller populations than those in urban areas. SA1s, which are part of the Australian Statistical Geography Standard, are defined by the ABS and remain stable between censuses. The SA1s currently in use were defined for the 2021 Census.

## Enrolment projections and projected enrolment quota

24. When making a proposed redistribution, the Redistribution Committee is required by paragraph 66(3)(a) to ensure, as far as practicable, that the number of electors enrolled in the proposed electoral division at the projection time will not be more than plus 3.5 per cent or less than minus 3.5 per cent of the projected enrolment quota (see Appendix C). This quota is calculated using the following formula:

$$\frac{\text{Estimated total number of electors enrolled in New South Wales at the projection time (Monday 10 April 2028)}}{\text{Number of members of the House of Representatives to which New South Wales is entitled}}$$

25. For the purposes of this redistribution, projected enrolment was provided by the Australian Bureau of Statistics (ABS).<sup>8</sup>
26. Projected enrolment at the projection time of Monday 10 April 2028, together with the processes used by the ABS to calculate these projections were published on the AEC website when the invitation for interested individuals and organisations to submit suggestions to the redistribution and comments on suggestions was made. The projections were made available at both the electoral division and SA1 level.
27. Table B shows the figures used to calculate the projected enrolment quota and the resultant range of the permissible maximum and minimum number of electors in an electoral division at the projection time (discussed further in the section titled ‘Statutory requirements for the making of a proposed redistribution’).

**Table B: Projected enrolment quota and permissible range for New South Wales**

Estimated total number of electors enrolled in New South Wales at the projection time (Monday 10 April 2028)	5,962,555
Number of members of the House of Representatives to which New South Wales is entitled	46
Projected enrolment quota for New South Wales	129,621
Permissible maximum number of electors in an electoral division at the projection time (projected enrolment quota plus 3.5 per cent)	134,157
Permissible minimum number of electors in an electoral division at the projection time (projected enrolment quota minus 3.5 per cent)	125,085

<sup>8</sup> These enrolment projections are not predictions or forecasts. They illustrate what would happen to New South Wales’ enrolment if assumed levels of the components of population change (births, deaths and migration) were to occur between the redistribution’s commencement time of Wednesday 9 August 2023 and projection time of Monday 10 April 2028.

# Appointment of the Redistribution Committee for New South Wales

28. Sub-section 60(1) of the Electoral Act specifies that a Redistribution Committee for New South Wales is required to be appointed by the Electoral Commission, via a written instrument, as soon as practicable after the commencement of the redistribution process. Section 60 also specifies the membership of the Redistribution Committee.
29. The membership of the Redistribution Committee for New South Wales (the Redistribution Committee) is outlined in Table C.

**Table C: Membership of the Redistribution Committee for New South Wales**

Position on Redistribution Committee	Name	Basis for membership
Chair	Mr Tom Rogers	Electoral Commissioner
Member	Ms Rebecca Main	Australian Electoral Officer for New South Wales
Member	Mrs Narelle Underwood	Surveyor-General of New South Wales
Member	Ms Margaret Crawford PSM (until Wednesday 3 April 2024)	Auditor-General for New South Wales
	Mr Bola Oyetunji (from Thursday 4 April 2024)	Auditor-General for New South Wales

30. The Redistribution Committee is responsible for:
  - considering all suggestions to the redistribution and all comments on suggestions which were received by the specified lodgement times,
  - developing a proposed redistribution of New South Wales in accordance with the requirements of the Electoral Act, and
  - making the proposed redistribution, including maps showing the names and boundaries of proposed electoral divisions, and the Redistribution Committee’s reasons for the proposed redistribution available for public perusal.
31. The Redistribution Committee met on:
  - Friday 8 December 2023
  - Friday 15 December 2023
  - Monday 22 January 2024
  - Friday 2 February 2024
  - Friday 16 February 2024

## Invitation for interested individuals and organisations to submit suggestions and comments on suggestions

32. The Electoral Commissioner is required by sub-sections 64(1) and 64(2) of the Electoral Act to invite written suggestions relating to the redistribution of New South Wales and written comments on suggestions via:
- a notice published in the Gazette on a Wednesday, and
  - a notice published in two newspapers circulating throughout New South Wales.
33. The notice in the Gazette was published on Wednesday 27 September 2023. Newspaper notices were published in:
- *The Sydney Morning Herald*, *The Daily Telegraph*, and *The Weekend Australian* on Saturday 30 September 2023;
  - *The Koori Mail* on Wednesday 4 October 2023,<sup>9</sup> and
  - *The Land* on Thursday 5 October 2023.<sup>10 11</sup>
34. These notices included information about the steps followed in conducting a redistribution, how to participate in the process and where to find further information. Table D presents information on the options for making a suggestion or comment on a suggestion, and the extent to which these options were used.

**Table D: Options to make a suggestion or comment on a suggestion**

Options	Suggestions		Comments on a suggestion	
	Number	Percentage	Number	Percentage
Form upload on AEC website	33	56.89%	67	67.00%
Email	23	39.65%	24	24.00%
Mail	1	1.72%	9	9.00%
Fax	0	0.00%	0	0.00%
AEC online public inquiry tool	1	1.72%	0	0.00%
<b>Total</b>	<b>58</b>	<b>100.00%</b>	<b>100</b>	<b>100.00%</b>

Note: As a result of rounding, relevant columns may not add up to 100.00%.

35. Interested persons and organisations were able to submit written suggestions relating to the redistribution from Wednesday 27 September 2023 until 6pm AEDT on Friday 27 October 2023, the 5th Friday after publication of the Gazette notice.<sup>12</sup> During this time, 58 suggestions were received by the Redistribution Committee (see Appendix D).
36. As required by paragraph 64(3)(a) of the Electoral Act, copies of these suggestions were made available to the public for perusal at the office of the Australian Electoral Officer for New South Wales in Sydney from Monday 30 October 2023. The suggestions were also made available on the AEC website from this date.

9 *The Koori Mail* is the national Indigenous newspaper and is published fortnightly.

10 *The Land* is a ruraly oriented newspaper published in New South Wales on a weekly basis.

11 Sub-section 64(2) of the Electoral Act notes that the newspaper notices need not be published on the same day as the Gazette notice.

12 This requirement is specified by paragraph 64(1)(a) of the Electoral Act.

37. Interested persons and organisations were able to submit written comments on suggestions received from Monday 30 October 2023 until 6pm AEDT on Friday 10 November 2023, the 7th Friday after publication of the Gazette notice.<sup>13</sup> During this time, 100 comments on suggestions were received by the Redistribution Committee (see Appendix E).
38. From Monday 13 November 2023, interested individuals and organisations were able to view these comments on suggestions on the AEC website.<sup>14</sup>

## Redistribution Committee's consideration of suggestions and comments on suggestions

39. The Redistribution Committee is required by sub-section 64(4) of the Electoral Act to consider all suggestions to the redistribution and comments on suggestions which were received by the required specified lodgement times.
40. In formulating its proposed redistribution of New South Wales, the Redistribution Committee considered each of the 58 suggestions and 100 comments on suggestions to the redistribution received.
41. The Redistribution Committee found the suggestions to the redistribution and comments on suggestions valuable and appreciates the time and effort expended by all those who contributed.
42. Appendix F outlines the key themes contained in these suggestions and comments on suggestions, and how the Redistribution Committee responded to them, having regard to the requirements of the Electoral Act.

## Statutory requirements for the making of a proposed redistribution

43. Section 66 of the Electoral Act required the Redistribution Committee to adhere to specific criteria in forming the proposed boundaries.
44. The Redistribution Committee endeavoured to ensure that the number of electors in each proposed New South Wales electoral division would:
  - meet the requirement of sub-section 66(3) of the Electoral Act for the number of electors in a proposed electoral division to not be less than 90 per cent or more than 110 per cent of the redistribution quota of 121,011 electors. (Table A indicates the number of electors enrolled in each proposed electoral division in New South Wales must therefore be between 108,910 and 133,112), and
  - meet the requirement of paragraph 66(3)(a) of the Electoral Act for the number of electors projected to be in a proposed electoral division to not be less than 96.5 per cent or more than 103.5 per cent of the projected enrolment quota of 129,621 electors at the projection time of Monday 10 April 2028. (Table B indicates the number of electors projected to be enrolled in each proposed electoral division in New South Wales at the projection time of Monday 10 April 2028 must be between 125,085 and 134,157)

<sup>13</sup> This requirement is specified by paragraph 64(1)(b) of the Electoral Act.

<sup>14</sup> Copies of comments on suggestions are not required to be made available for public perusal until the Redistribution Committee's proposed redistribution is made available (see sub-section 68(1) of the Electoral Act). In previous redistributions, comments on suggestions have been made available at an earlier time.



45. The Redistribution Committee also gave due consideration to the requirements of paragraph 66(3)(b) of the Electoral Act:
  - i. community of interests within the proposed electoral division, including economic, social and regional interests,
  - ii. means of communication and travel within the proposed electoral division,
  - iv. the physical features and area of the proposed electoral division, and
  - v. the boundaries of existing electoral divisions in New South Wales, with this factor being subordinate to consideration of factors i, ii and iv.<sup>15</sup>
46. Further details regarding these requirements are in Appendix C.
47. Appendix G outlines the mechanics of constructing proposed electoral divisions.

## Population and enrolment in New South Wales

48. A redistribution of electoral divisions takes into account changes in a state's or territory's population and the number of electors on the electoral roll and in the geographic distribution of this population and electors.<sup>16</sup> Specifically, redrawing electoral division boundaries addresses changes in:
  - the size of the population of a state or territory, which may result from natural increase, natural decrease, net overseas migration or net interstate migration,
  - the number of electors on the electoral roll for a state or territory,
  - the projected number of electors on the electoral roll for a state or territory, and/or
  - the geographic distribution of electors in the state or territory.

### The population of New South Wales

49. On Thursday 27 July 2023, the Electoral Commissioner ascertained New South Wales' population was 8,238,801.<sup>17</sup> This represents growth of 1.35 per cent in population since the previous ascertainment of the population on Friday 3 July 2020.<sup>18</sup>
50. Similarly, Figure A shows the estimated resident population of New South Wales has grown annually over the period 2016 to 2023, except for 2022.<sup>19</sup> <sup>20</sup> However, from Figure A it is also evident that:
  - growth of the estimated resident population of New South Wales has slowed, and
  - the estimated resident population for New South Wales is growing at a slower rate than that of Australia as a whole.

<sup>15</sup> The requirement for sub-paragraph 66(3)(b)(v) to be subordinate is specified in sub-section 66(3A) of the Electoral Act.

<sup>16</sup> Electors are a sub-set of the population, comprising those who are on the Commonwealth electoral roll and who are therefore an Australian citizen, or eligible British subject, who is aged 18 years of age or over and who has lived at their address for at least one month.

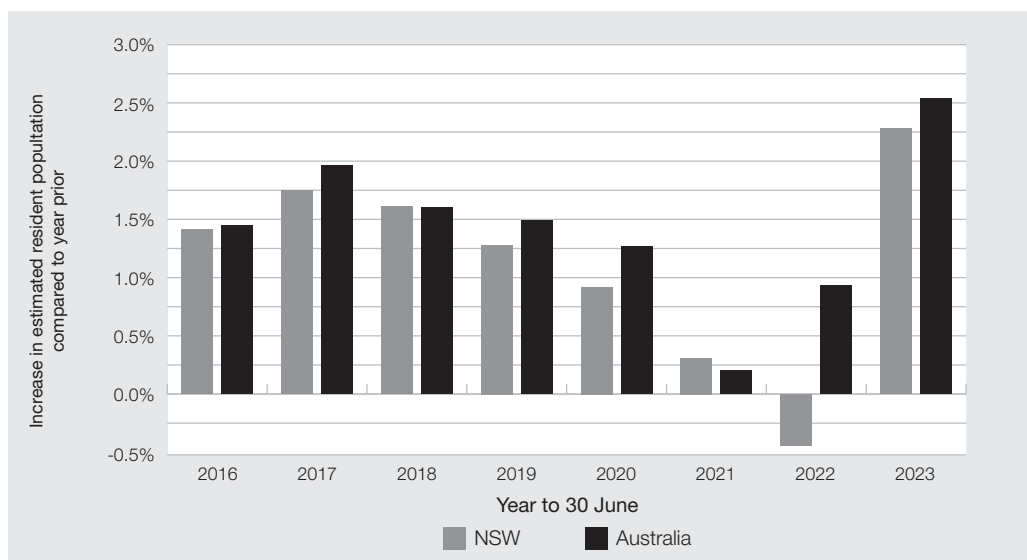
<sup>17</sup> An explanation of how this population was ascertained is in Appendix B.

<sup>18</sup> The certificate containing the ascertained population was published in Gazette No. C2020G00521.

<sup>19</sup> Estimated resident population is the ABS official estimate of the Australian population, which links people to a place of usual residence in Australia. Usual residence in Australia refers to that address at which the person has lived or intends to live for six months or more in a given reference year. Estimates of the resident population are based on Census counts by place of usual residence (excluding short term overseas visitors in Australia), with an allowance for Census net undercount, to which are added the estimated number of Australian residents temporarily overseas at the time of the Census. For further information, see the ABS (April 2023), Regional population methodology, ABS website, accessed Tuesday 26 March 2024.

<sup>20</sup> The ABS estimated resident population is calculated on a different basis to the population ascertained on Thursday 27 July 2023.

Figure A: Growth of estimated resident population of New South Wales and Australia in the 12 months to 30 June, for the period 2016 to 2023



Sources: ABS (December 2023) 'Table 3. Estimated resident population and percentage, States and territories' [time series spreadsheet], National, state and territory population, June 2023, ABS Website  
 ABS (December 2022) 'Table 3. Estimated resident population and percentage, States and territories' [time series spreadsheet], National, state and territory population, June 2022, ABS Website  
 ABS (December 2021) 'Table 3. Estimated resident population and percentage, States and territories' [time series spreadsheet], National, state and territory population, June 2021, ABS Website  
 ABS (December 2020) 'Table 3. Estimated resident population and percentage, States and territories' [time series spreadsheet], National, state and territory population, June 2020, ABS Website  
 ABS (December 2019) 'Table 3. Estimated resident population and percentage, States and territories' [time series spreadsheet], 3101.0 - Australian Demographic Statistics, Jun 2019, ABS Website  
 ABS (December 2018) 'Table 3. Estimated resident population and percentage, States and territories' [time series spreadsheet], 3101.0 - Australian Demographic Statistics, Jun 2018, ABS Website  
 ABS (December 2017) 'Table 3. Estimated resident population and percentage, States and territories' [time series spreadsheet], 3101.0 - Australian Demographic Statistics, Jun 2017, ABS Website  
 ABS (December 2016) 'Table 3. Estimated resident population and percentage, States and territories' [time series spreadsheet], 3101.0 - Australian Demographic Statistics, Jun 2016, ABS Website

## Where is population growth in New South Wales located?

51. At June 2023, almost two-thirds of New South Wales' population (approximately 5.45 million people) was located in Greater Sydney. In the period June 2022 to June 2023, the population in the Greater Capital City Statistical Area of Sydney grew by 2.79 per cent. This was a higher rate than the rest of the state, which only grew at 1.01 per cent over the same period.<sup>21</sup>
52. In the year to Friday 30 June 2023, New South Wales had only one of the top five Statistical Area Level 2s (SA2s)<sup>22</sup> in Australia with the highest growth rate, Box Hill – Nelson located in the Division of Mitchell, which grew by 3,854 people.

21 Greater Capital City Statistical Areas are a statistical geography unit defined by the ABS. They represent a broad socio-economic definition of each of the eight state and territory capital cities and contain not only the urban areas of the city, but also the surrounding and non-urban areas where much of the population has strong links to the capital city through, for example, commuting to work. The Greater Capital City Statistical Area of Sydney covers all or part of most of the states' electoral divisions, with the exception of the Divisions of Calare, Cowper, Cunningham, Eden-Monaro, Farrer, Gilmore, Hunter, Lyne, Newcastle, New England, Page, Parkes, Paterson, Richmond, Riverina, Shortland and Whitlam.

22 SA2s are an area defined in the Australian Statistical Geography Standard, and consist of one or more whole SA1s. Wherever possible, SA2s are based on officially gazetted state/territory suburbs and localities. In urban areas SA2s largely conform to whole suburbs and combinations of whole suburbs, while in rural areas they define functional zones of social and economic links. Geography is also taken into account in SA2 design.

53. This is down from having three of the top five SA2s in 2021–22. Over this period, New South Wales had a total of five SA2s which grew by more than 2,000 people.<sup>23</sup> These SA2s are located predominately in the outer west of Sydney.
54. At June 2023, New South Wales had a population density of 10.4 people per square kilometre. This is the third highest population density of all states and territories in Australia.<sup>24</sup>
55. The ABS calculated New South Wales' centre of population at June 2023 to be near the Hawkesbury River in the suburb of Sackville North.<sup>25</sup> Over the period 2022 to 2023, this centre moved 570 metres south-east, reflecting growth in Sydney.<sup>26</sup> Within Greater Sydney, the centre of population is near the Parramatta River, in the suburb of Rosehill in western Sydney. This centre moved 70 metres south-west over 2022–23, led by strong growth in the south-western suburbs.<sup>27</sup>

## Enrolment in New South Wales

56. When the redistribution of New South Wales commenced on Wednesday 9 August 2023, 5,566,489 electors were enrolled to vote. This is a growth of 536,599 electors, or 10.67 per cent, since Monday 29 February 2016.<sup>28</sup>
57. By the projection time of Monday 10 April 2028, it is projected the size of the federal electoral roll for New South Wales would have grown by 7.12 per cent to 5,962,555 electors.
58. From Table E, it is apparent that while the majority of current electoral divisions are expected to grow in the period of Wednesday 9 August 2023 to Monday 10 April 2028, the level of growth is not consistent across the state.
59. Projected growth varies considerably, ranging from minus 1.63 per cent in the Division of Wentworth to plus 22.40 per cent in the Division of Macarthur. A total of seven electoral divisions are projected to experience negative growth over the projection period.

23 These SA2s are: Marsden Park – Shanes Park, Box Hill – Nelson, Schofields – East, Leppington – Catherine Field, and Austral – Greendale.

24 Analysis of data published in: ABS (April 2023), Regional population, ABS website, accessed Tuesday 26 March 2024.

25 The centre of population is one way in which the spatial distribution of Australia's population can be summarised. This point marks the average latitude and longitude around which the population is distributed.

26 Analysis of data published in: ABS (April 2023), Regional population, ABS website, accessed Tuesday 26 March 2024.

27 *ibid*

28 The AEC releases enrolment statistics by electoral division on a monthly basis. The enrolment data as at Monday 29 February 2016 captures the changes to electoral divisions applied at the previous redistribution of New South Wales which was determined on Thursday 25 February 2016.

Table E: Summary of existing electoral divisions in New South Wales

Existing electoral division	Enrolment as at Wednesday 9 August 2023		Projected enrolment as at Monday 10 April 2028		Projected growth
	Number	Percentage variation from the redistribution quota	Number	Percentage variation from the projected enrolment quota	
Banks	108,512	-10.33%	119,557	-7.76%	10.18%
Barton	112,326	-7.18%	121,919	-5.94%	8.54%
Bennelong	116,790	-3.49%	122,124	-5.78%	4.57%
Berowra	106,739	-11.79%	109,154	-15.79%	2.26%
Blaxland	110,001	-9.10%	122,692	-5.35%	11.54%
Bradfield	109,126	-9.82%	109,523	-15.51%	0.36%
Calare	122,798	1.48%	126,537	-2.38%	3.04%
Chifley	126,954	4.91%	148,639	14.67%	17.08%
Cook	111,384	-7.96%	125,069	-3.51%	12.29%
Cowper	131,515	8.68%	135,536	4.56%	3.06%
Cunningham	118,123	-2.39%	117,869	-9.07%	-0.22%
Dobell	119,946	-0.88%	131,442	1.40%	9.58%
Eden-Monaro	116,732	-3.54%	124,402	-4.03%	6.57%
Farrer	121,734	0.60%	127,265	-1.82%	4.54%
Fowler	112,414	-7.10%	127,624	-1.54%	13.53%
Gilmore	128,991	6.59%	134,884	4.06%	4.57%
Grayndler	111,079	-8.21%	111,454	-14.02%	0.34%
Greenway	125,882	4.03%	144,158	11.22%	14.52%
Hughes	108,110	-10.66%	120,601	-6.96%	11.55%
Hume	125,549	3.75%	138,104	6.54%	10.00%
Hunter	131,588	8.74%	135,536	4.56%	3.00%
Kingsford Smith	115,481	-4.57%	120,776	-6.82%	4.59%
Lindsay	127,763	5.58%	144,334	11.35%	12.97%
Lyne	126,513	4.55%	132,775	2.43%	4.95%
Macarthur	140,280	15.92%	171,700	32.46%	22.40%
Mackellar	111,700	-7.69%	117,968	-8.99%	5.61%
McMahon	111,293	-8.03%	125,817	-2.93%	13.05%
Macquarie	108,671	-10.20%	117,867	-9.07%	8.46%
Mitchell	126,812	4.79%	148,572	14.62%	17.16%
Newcastle	123,370	1.95%	130,623	0.77%	5.88%
New England	115,732	-4.36%	115,345	-11.01%	-0.33%
North Sydney	112,630	-6.93%	112,566	-13.16%	-0.06%
Page	123,663	2.19%	129,995	0.29%	5.12%
Parkes	110,690	-8.53%	109,528	-15.50%	-1.05%
Parramatta	109,049	-9.89%	119,570	-7.75%	9.65%
Paterson	135,332	11.83%	144,824	11.73%	7.01%
Reid	116,485	-3.74%	125,674	-3.05%	7.89%
Richmond	122,977	1.62%	129,794	0.13%	5.54%
Riverina	117,550	-2.86%	117,407	-9.42%	-0.12%
Robertson	112,982	-6.63%	125,241	-3.38%	10.85%
Shortland	117,337	-3.04%	122,767	-5.29%	4.63%
Sydney	122,549	1.27%	121,661	-6.14%	-0.72%

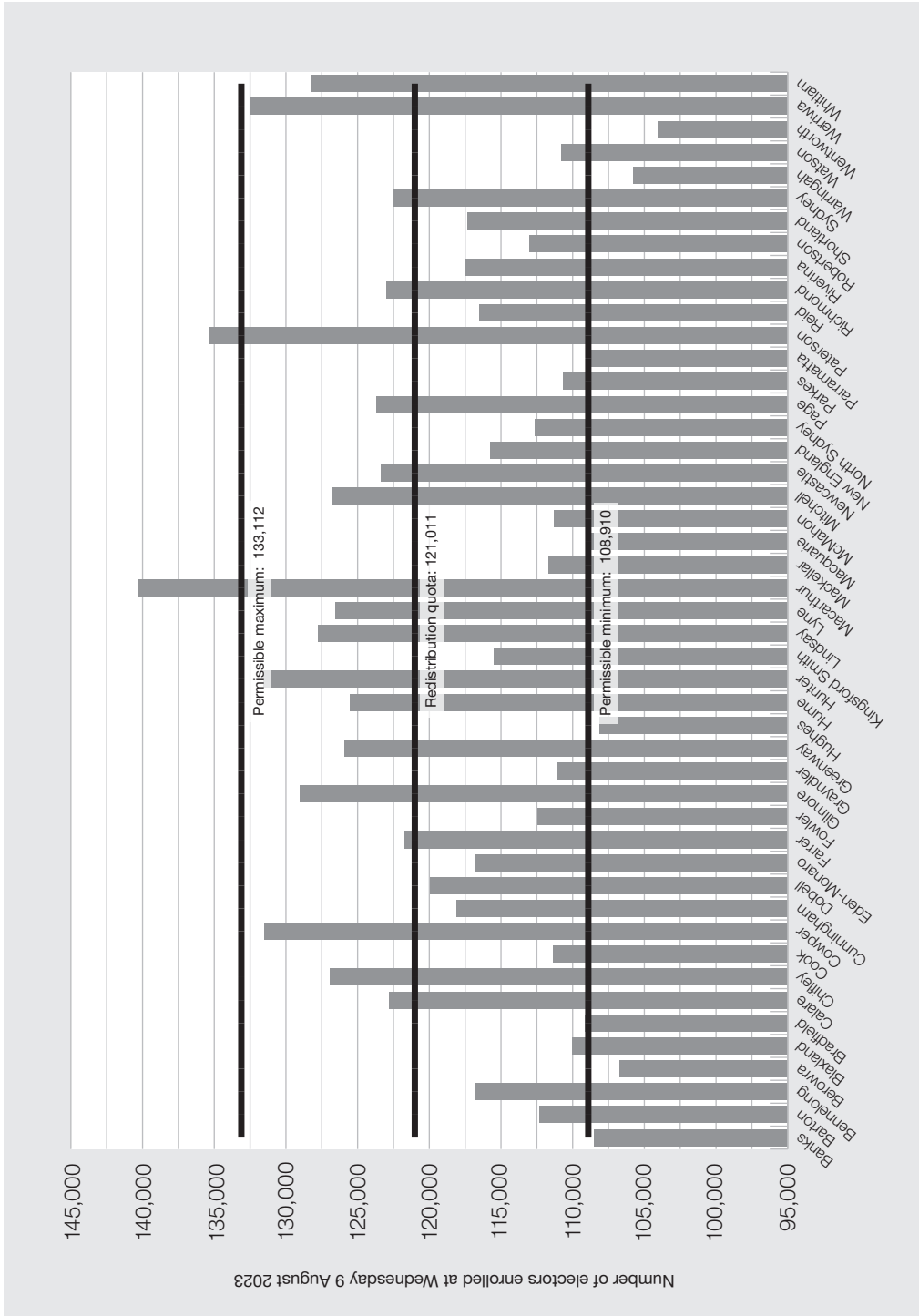
Existing electoral division	Enrolment as at Wednesday 9 August 2023		Projected enrolment as at Monday 10 April 2028		Projected growth
	Number	Percentage variation from the redistribution quota	Number	Percentage variation from the projected enrolment quota	
Warringah	105,759	-12.60%	105,958	-18.26%	0.19%
Watson	110,765	-8.47%	123,370	-4.82%	11.38%
Wentworth	104,081	-13.99%	102,383	-21.01%	-1.63%
Werriwa	132,460	9.46%	159,054	22.71%	20.08%
Whitlam	128,272	6.00%	132,897	2.53%	3.61%
<b>Total</b>	<b>5,566,489</b>		<b>5,962,555</b>		<b>7.12%</b>

Source: Data available from [www.aec.gov.au/Electorates/Redistributions/2023/nsw](http://www.aec.gov.au/Electorates/Redistributions/2023/nsw)

Note: Shading indicates electoral divisions which do not meet the requirements of the Electoral Act and will consequently require boundaries to be altered

60. Of those electoral divisions exhibiting the lowest growth rate, many are located in inner metropolitan Sydney, while many of the electoral divisions exhibiting the highest growth rate are concentrated in western Sydney, particularly in the south-west. The Divisions of Macarthur and Werriwa each are projected to grow over 20 per cent, while the Divisions of Chifley, Fowler, Greenway, Lindsay, McMahon and Mitchell are all anticipated to grow between 12.97 and 17.16 per cent.
61. The electoral divisions' different rates of growth are very clear when both current and projected enrolment is shown in relation to the numerical requirements of the Electoral Act. Figure B shows current elector numbers mapped against the numerical requirements, with six electoral divisions falling short of the minimum of 108,910 electors; the Divisions of Banks, Berowra, Hughes, Macquarie, Warringah and Wentworth. It also shows the Divisions of Macarthur and Paterson are above the maximum of 133,112 current electors.
62. When considering projected enrolment, even more electoral divisions fall outside the required thresholds. Figure C shows 24 electoral divisions that are not projected to have more than 125,085 electors, while 11 are projected to have more than 134,147. This leaves only 12 of the 47 electoral divisions that meet the numerical requirements for projected enrolment figures.

Figure B: Existing electoral divisions in New South Wales – enrolment as at Wednesday 9 August 2023, redistribution quota and permissible range of electors



Source: Data available from [www.aec.gov.au/Electorates/Redistributions/2023/nsw](http://www.aec.gov.au/Electorates/Redistributions/2023/nsw)



63. Table F shows that, of the 35 electoral divisions which do not meet the numerical requirements of the Electoral Act:

- 24 require an increase in the number of electors, and
- 11 require a decrease in the number of electors.

**Table F: How New South Wales' existing electoral divisions will need to change to meet the numerical requirements of the Electoral Act**

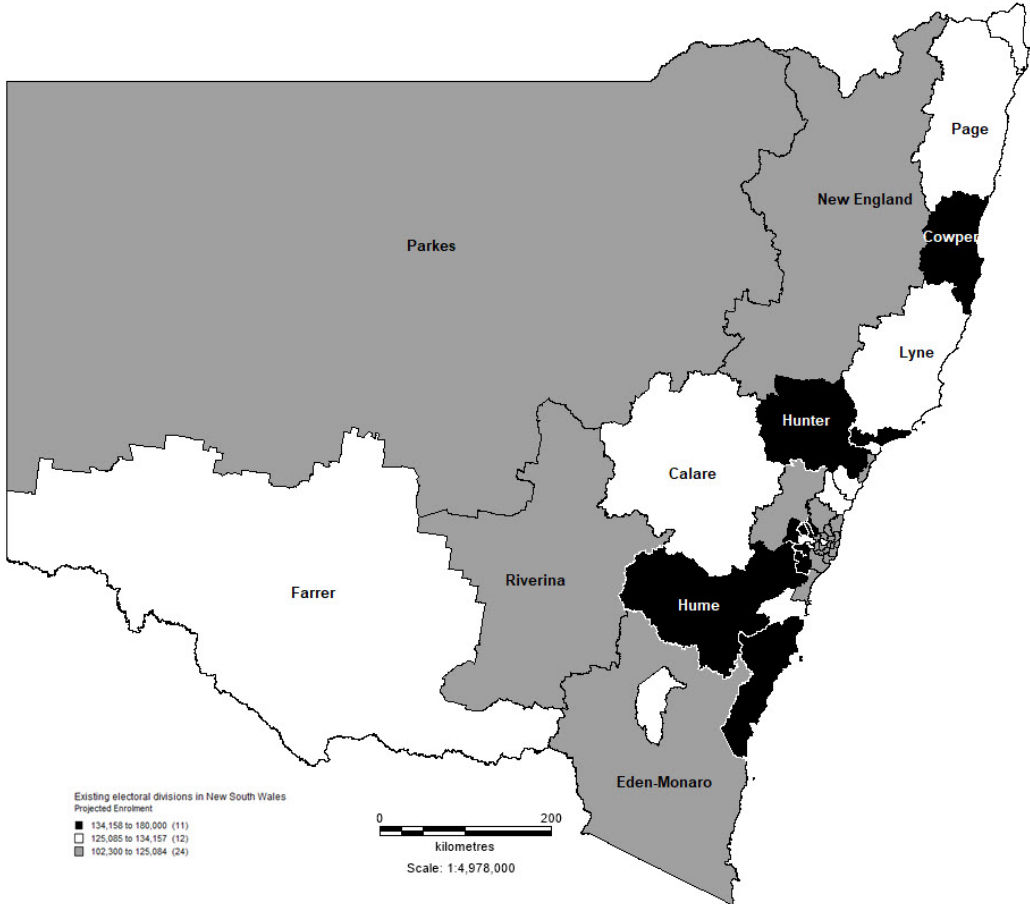
No.	Electoral divisions which are required to increase the number of projected electors	Electoral divisions which are required to decrease the number of projected electors	Electoral divisions which are not required to change projected elector numbers
1	Banks	Chifley	Calare
2	Barton	Cowper	Dobell
3	Bennelong	Gilmore	Farrer
4	Berowra	Greenway	Fowler
5	Blaxland	Hume	Lyne
6	Bradfield	Hunter	McMahon
7	Cook	Lindsay	Newcastle
8	Cunningham	Macarthur	Page
9	Eden-Monaro	Mitchell	Reid
10	Grayndler	Paterson	Richmond
11	Hughes	Werriwa	Robertson
12	Kingsford Smith		Whitlam
13	Mackellar		
14	Macquarie		
15	New England		
16	North Sydney		
17	Parkes		
18	Parramatta		
19	Riverina		
20	Shortland		
21	Sydney		
22	Warringah		
23	Watson		
24	Wentworth		

Source: Data available from [www.aec.gov.au/Electorates/Redistributions/2023/nsw](http://www.aec.gov.au/Electorates/Redistributions/2023/nsw)



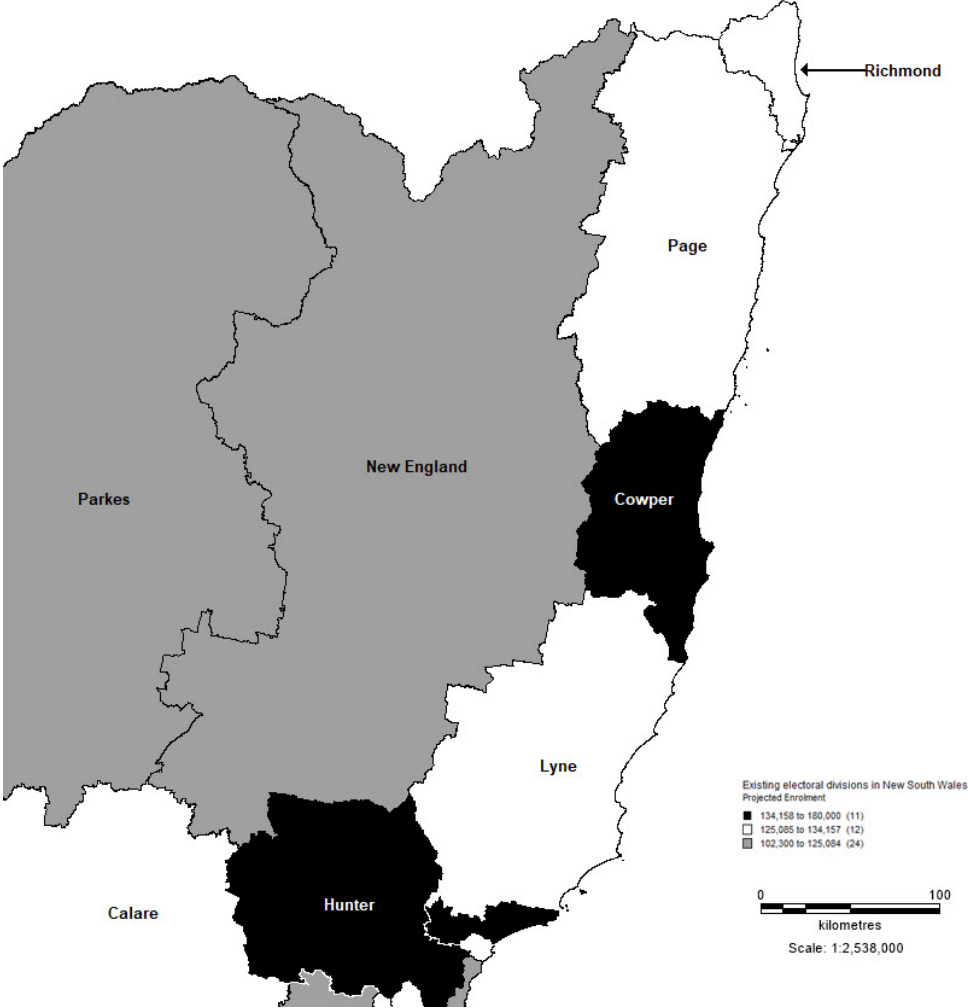
64. Figure D, Figure E, Figure F, Figure G and Figure H demonstrate that not all the 24 electoral divisions requiring alteration by the Redistribution Committee are adjacent to each other and it is not always the case that an electoral division which needs to gain electors is next to an electoral division which needs a decrease in the number of electors.
65. This analysis highlights the need for the Redistribution Committee to make significant changes to the existing electoral boundaries. The need for boundary modification is caused by the requirement to remove an electoral division which, of itself, generates significant consequential changes to existing electoral divisions.

Figure D: Projected enrolment as at Monday 10 April 2028 – regional New South Wales



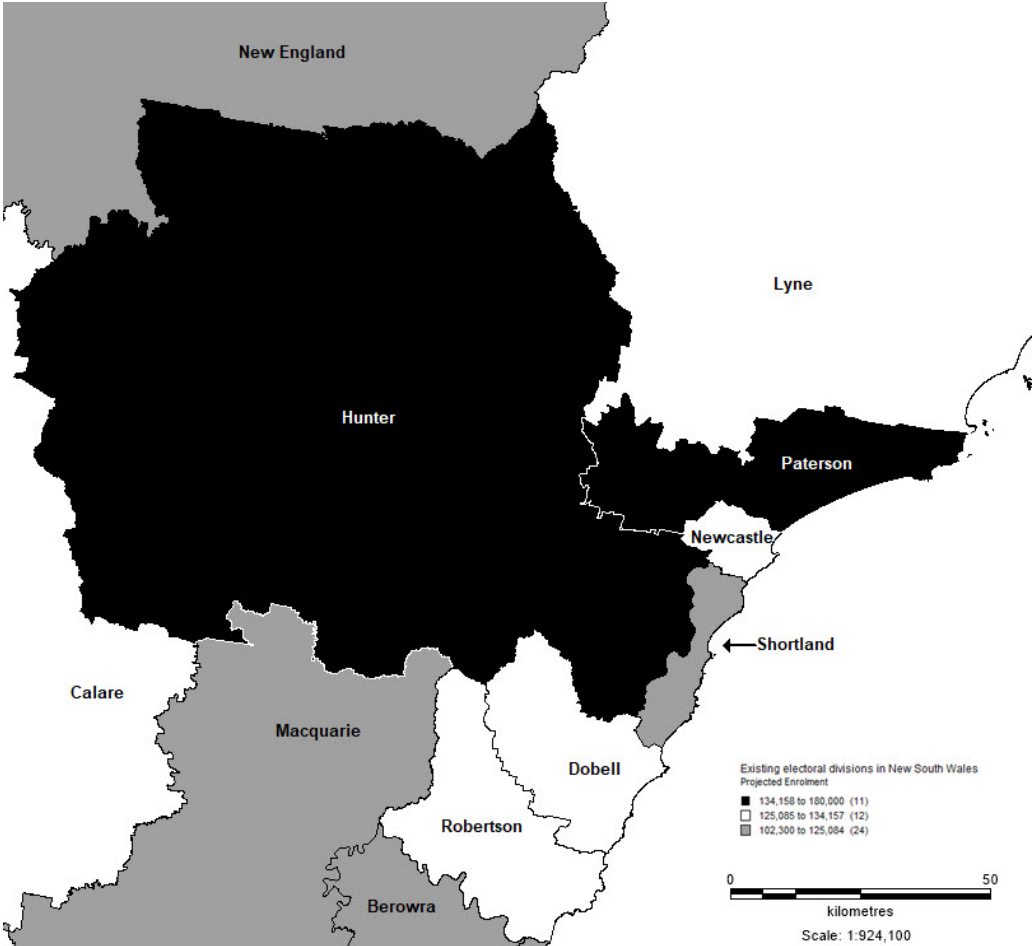
Source: Data available from [www.aec.gov.au/Electorates/Redistributions/2023/nsw](http://www.aec.gov.au/Electorates/Redistributions/2023/nsw)

Figure E: Projected enrolment as at Monday 10 April 2028 – North Coast, New South Wales



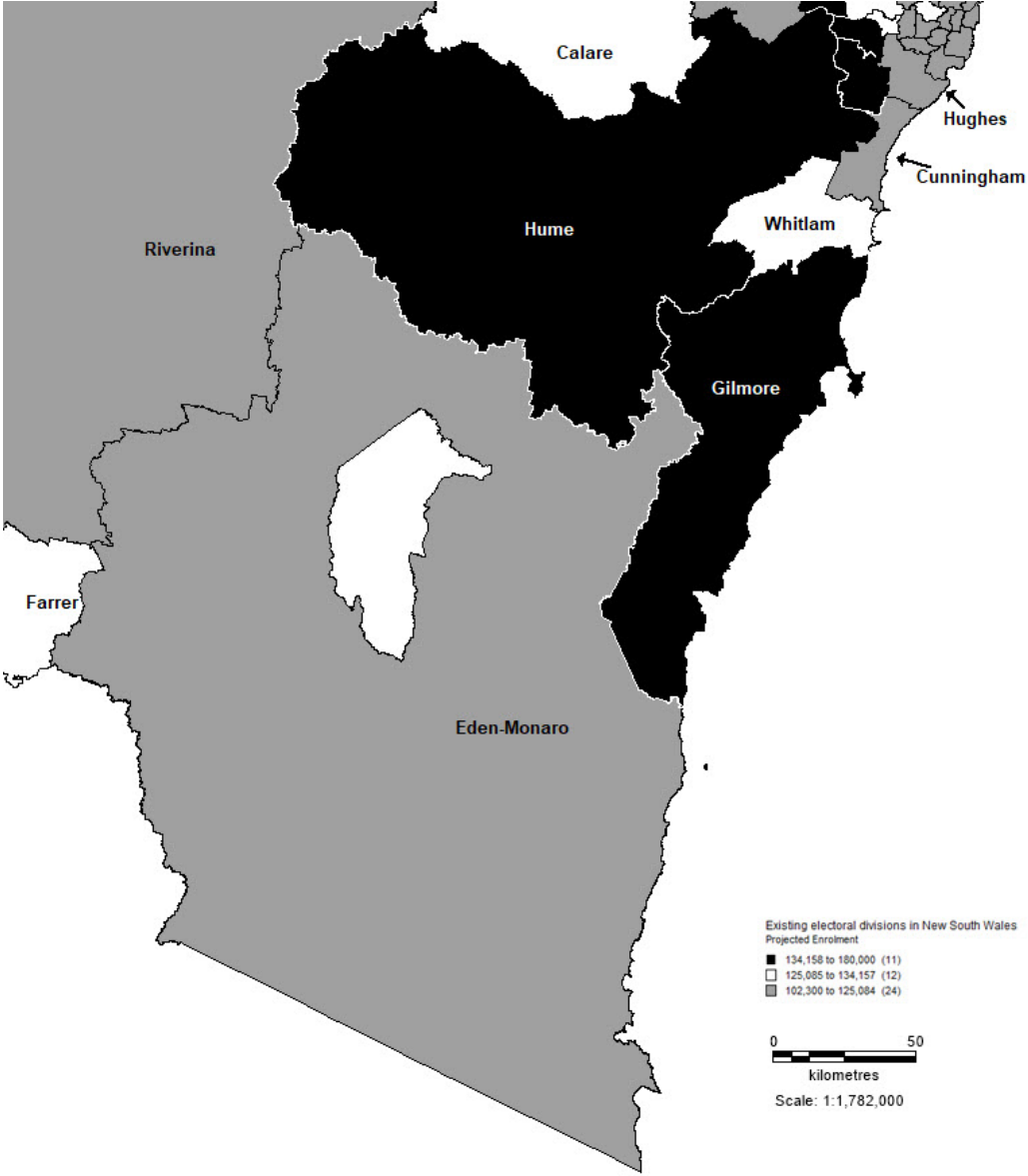
Source: Data available from [www.aec.gov.au/Electorates/Redistributions/2023/nsw](http://www.aec.gov.au/Electorates/Redistributions/2023/nsw)

Figure F: Projected enrolment as at Monday 10 April 2028 – Newcastle and Central Coast, New South Wales



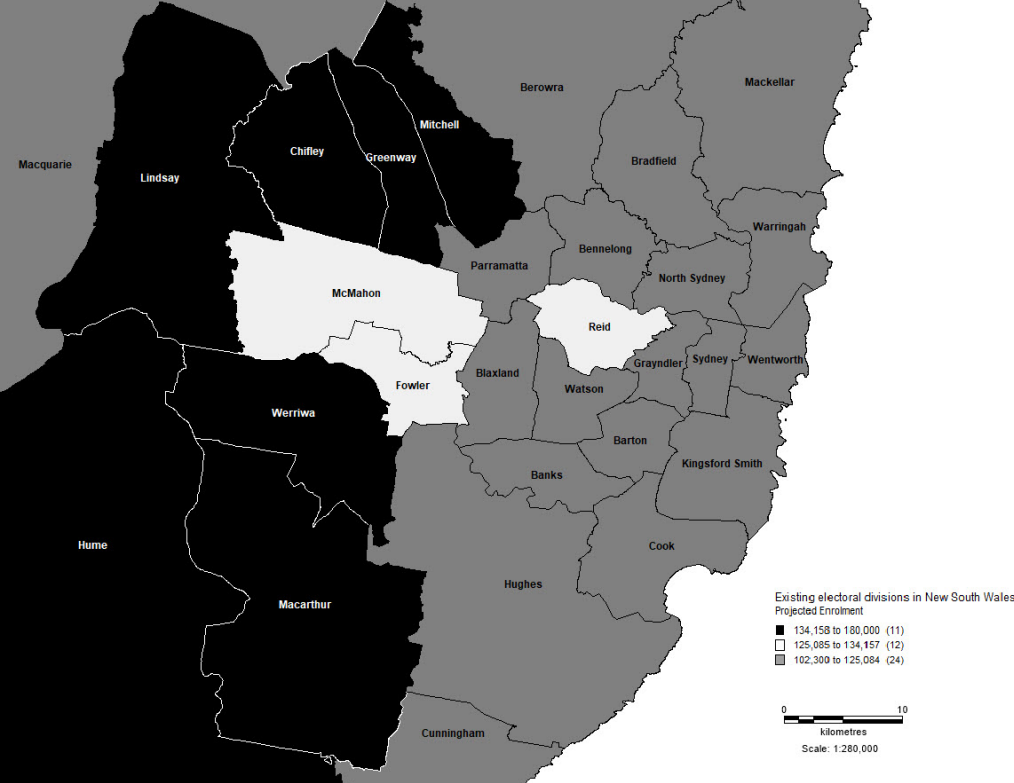
Source: Data available from [www.aec.gov.au/Electorates/Redistributions/2023/nsw](http://www.aec.gov.au/Electorates/Redistributions/2023/nsw)

Figure G: Projected enrolment as at Monday 10 April 2028 – South Coast, New South Wales



Source: Data available from [www.aec.gov.au/Electorates/Redistributions/2023/nsw](http://www.aec.gov.au/Electorates/Redistributions/2023/nsw)

Figure H: Projected enrolment as at Monday 10 April 2028 – Sydney metropolitan area



Source: Data available from [www.aec.gov.au/Electorates/Redistributions/2023/nsw](http://www.aec.gov.au/Electorates/Redistributions/2023/nsw)

## Chapter 2

# Proposed redistribution and reasons for proposal

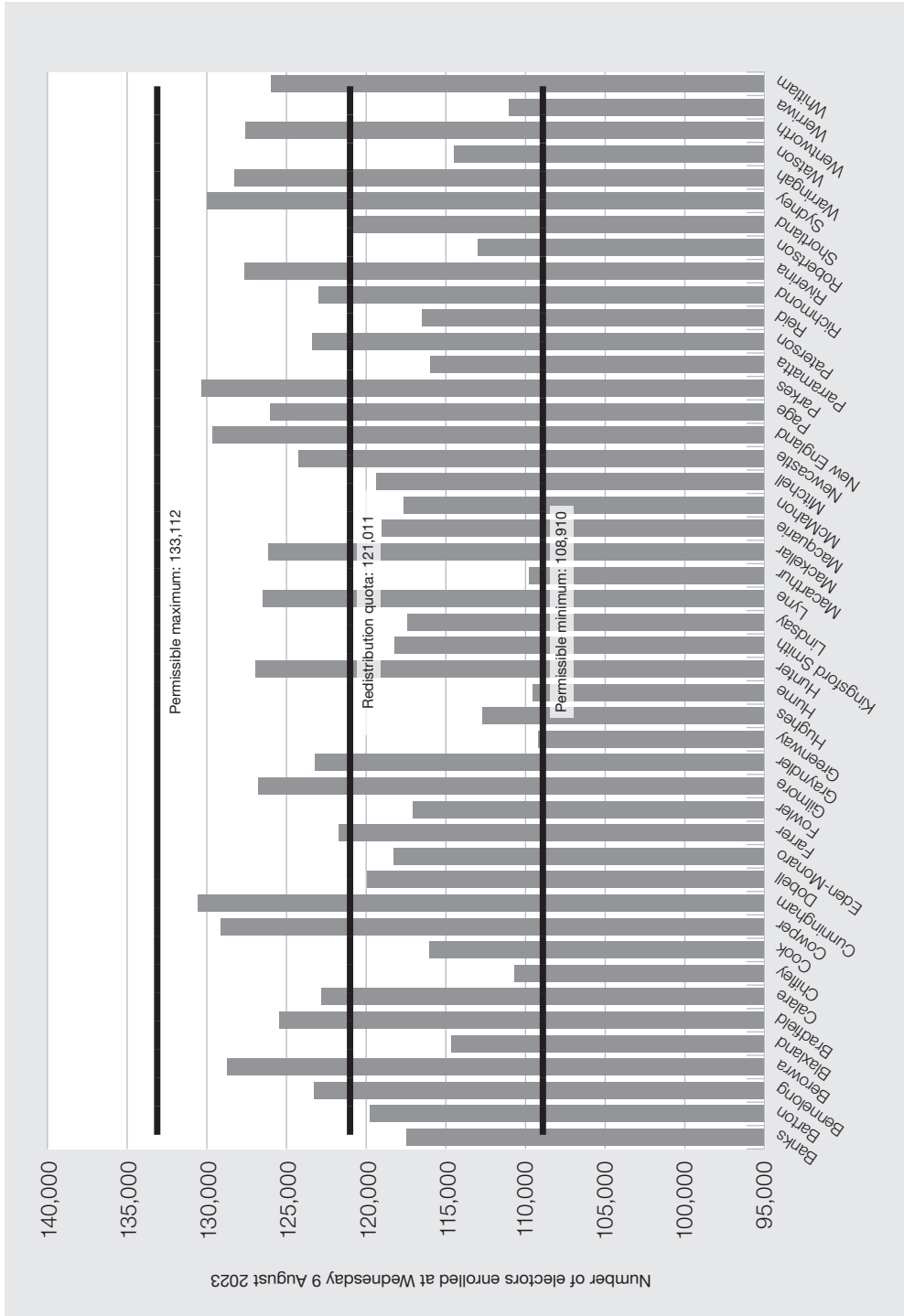
This chapter outlines the Redistribution Committee's proposed redistribution and the reasons for this proposal. Also included is the Redistribution Committee's approach to formulating the proposed names and proposed boundaries of proposed electoral divisions.

## Redistribution Committee's proposed redistribution

66. There are three components to the Redistribution Committee's proposed redistribution:
  - abolishing an existing electoral division,
  - the names of the 46 proposed electoral divisions, and
  - where to draw the boundaries for the 46 proposed electoral divisions.
67. The Redistribution Committee proposes abolishing the existing Division of North Sydney, with electors to be transferred to the proposed Divisions of Bennelong, Bradfield, and Warringah.
68. The Redistribution Committee's reasoning is set out in the section 'Redistribution Committee's approach to identifying the electoral division proposed to be abolished'.
69. With respect to the names of New South Wales' electoral divisions, the Redistribution Committee proposes the existing Division of Cook be jointly named to honour:
  - the Rt. Hon. Sir Joseph Cook GCMG PC (1860–1947), a former Prime Minister of Australia, and
  - Captain James Cook FRS (1728–1779).
70. The Redistribution Committee proposes that the names of the remaining electoral divisions are retained.
71. This proposal is consistent with:
  - the guidance provided in 'Guidelines for naming federal electoral divisions' (the guidelines), and
  - elements of suggestions to the redistribution and comments on suggestions which discussed the names of electoral divisions.
72. The Redistribution Committee's reasoning is set out in the section 'Redistribution Committee's approach to naming electoral divisions'.

73. The Redistribution Committee notes, as demonstrated in Table E, that 35 of the 47 existing electoral divisions do not satisfy the numerical requirements of the Electoral Act and therefore must change. To meet this requirement, and to accommodate the abolition of an electoral division, significant alterations to existing electoral divisions were required such that:
- the boundaries of 39 electoral divisions are changed,
  - most divisions have a rural, provincial, or metropolitan focus, with future growth more evenly distributed across electoral divisions,
  - in a number of cases local government areas are united within one, or are shared between fewer, electoral divisions, and
  - proposed electoral boundaries remain clearly defined, where possible.
74. Figure I shows that, on the proposed boundaries, the number of electors enrolled in the proposed electoral divisions meets the requirement to be not less than 90 per cent or more than 110 per cent of the redistribution quota. Figure J shows that, on the proposed boundaries, the number of electors projected to be enrolled in the proposed electoral divisions meets the requirement to be not less than 96.5 per cent or more than 103.5 per cent of the projected enrolment quota at the projection time of projection day Monday 10 April 2028.
75. The Redistribution Committee considers that the proposed redistribution of New South Wales will result in electoral divisions which:
- can accommodate the differing rates of expected growth and decline across New South Wales,
  - keep together or improve representation of existing communities of interest, in some cases represented by local government areas, suburbs and localities, where possible, and
  - use strong and readily identifiable features as electoral division boundaries, to the extent possible.
76. This proposal is also consistent with elements of the 51 suggestions to the redistribution and 98 comments on suggestions which identified electoral division boundary changes to meet the numerical requirements of the Electoral Act. A summary of themes drawn from the suggestions and comments on suggestions received by the Redistribution Committee is included at Appendix F.
77. The Redistribution Committee's reasoning is set out in the section 'Redistribution Committee's approach to formulating proposed electoral boundaries'.

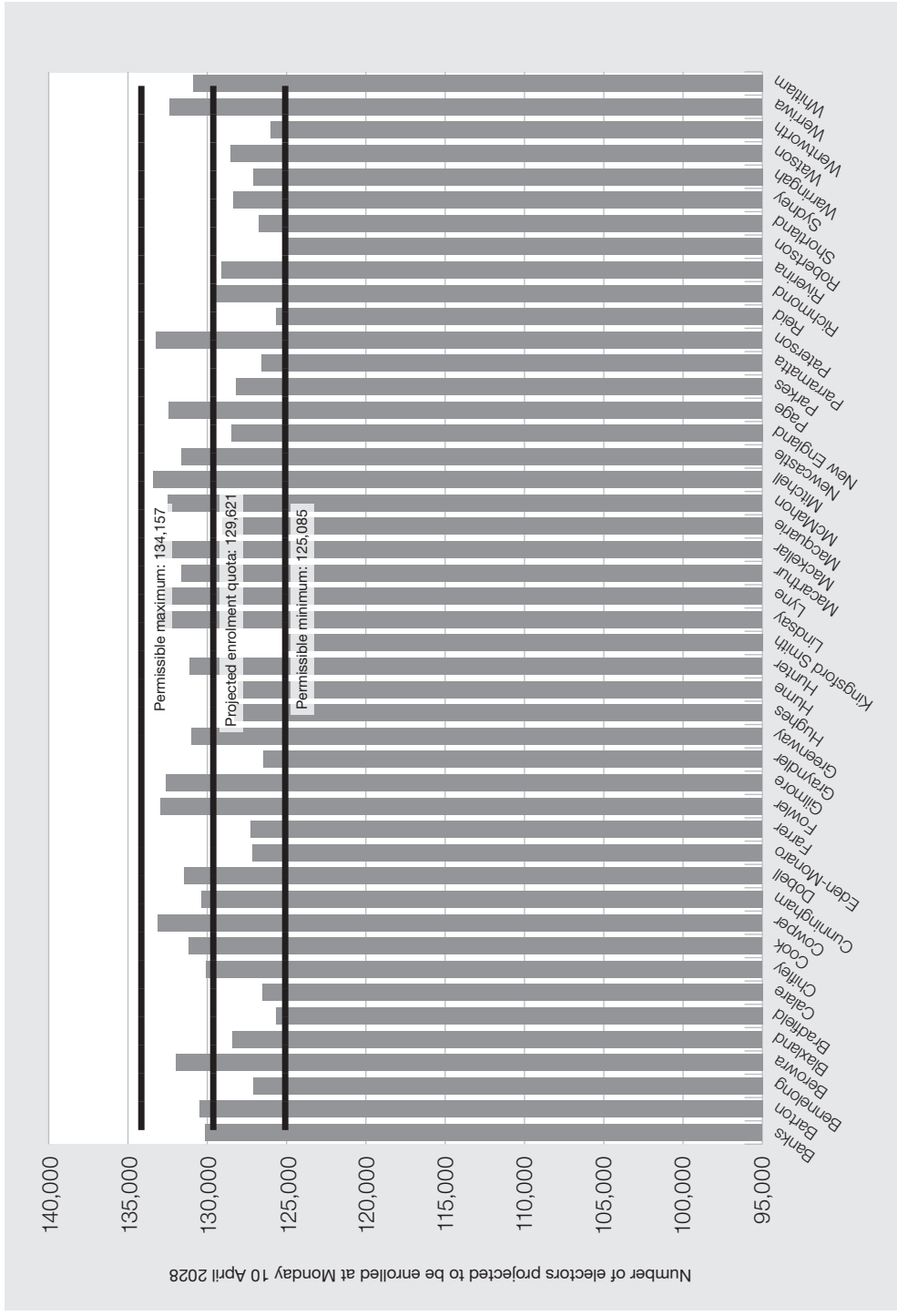
Figure 1: Proposed electoral divisions in New South Wales – enrolment as at Wednesday 9 August 2023, redistribution quota and permissible range of electors



Source: Data available from [www.aec.gov.au/Electorates/Redistributions/2023/nsw](http://www.aec.gov.au/Electorates/Redistributions/2023/nsw)



Figure J: Proposed electoral divisions in New South Wales – projected enrolment as at Monday 10 April 2028, projected enrolment quota and permissible range of electors



Source: Data available from [www.aec.gov.au/Electorates/Redistributions/2023/nsw](http://www.aec.gov.au/Electorates/Redistributions/2023/nsw)

## Redistribution Committee's approach to identifying the electoral division proposed to be abolished

78. The Redistribution Committee's approach to identifying which electoral division to propose for abolition was guided by the provisions of the Electoral Act; specifically the numerical requirements and the obligations relating to community of interests, means of communication and travel, the physical features and area of the proposed electoral division and the boundaries of existing electoral divisions.
79. In the 58 suggestions to the redistribution and 100 comments on suggestions, arguments were made to abolish 21 different electoral divisions. Table G shows that almost half of the 21 electoral divisions suggestion for abolition are located in inner metropolitan divisions.<sup>29</sup>

**Table G: Electoral divisions suggested for abolition, by demographic classification**

Inner metropolitan electoral divisions	Outer metropolitan electoral divisions	Provincial electoral divisions	Rural electoral divisions
Banks	Berowra	Cowper	Calare
Barton	Hughes	Cunningham	Lyne
Blaxland	Lindsay	Dobell	Riverina
Bradfield	Mackellar	Hume	
Cook			
Grayndler			
North Sydney			
Sydney			
Warringah			
Watson			

Note: Demographic classification of electoral divisions is based on the following criteria:

- Inner Metropolitan – situated in capital cities and consisting of well-established built-up suburbs.
- Outer Metropolitan – situated in capital cities and containing large areas of recent suburban expansion.
- Provincial – outside capital cities, but with a majority of enrolment in major provincial cities.
- Rural – outside capital cities and without majority of enrolment in major provincial cities.

80. Arguments were also made that 16 electoral divisions, including many of those listed in Table G, should not be abolished.<sup>30</sup>
81. The Redistribution Committee investigated a number of potential redistributions of New South Wales, each of which involved the abolition of a different electoral division listed in Table H.

<sup>29</sup> Those arguing for the abolition of a particular electoral division are indicated in Table R.

<sup>30</sup> Table R lists those who suggested a particular division not be abolished.

**Table H: Electoral divisions the Redistribution Committee investigated for abolition**

Electoral divisions investigated for abolition		
Banks	North Sydney	Werriwa
Cunningham	Warringah	

- 82. Due to geographical characteristics of New South Wales and the distribution of electors within the state, the Redistribution Committee encountered several limitations when redrawing electoral division boundaries and deciding which electoral division was to be abolished.
- 83. It became apparent that an abolition of an outer metropolitan or provincial electoral division would necessitate higher numbers of elector movements across the state when compared to the abolition of an inner metropolitan electoral division. This is consistent with the observation of where the lower rates of growth in elector numbers are, in inner metropolitan Sydney, when compared to the location of the higher growth in elector numbers – in Western Sydney, particularly to the south-west.
- 84. In considering the different potential redistributions, the Redistribution Committee contemplated how each different abolition would impact communities of interest.
- 85. As a consequence of making the necessary adjustments to ensure that all electoral divisions would meet the numerical requirements of the Electoral Act, the Redistribution Committee unanimously proposes abolishing the existing Division of North Sydney.
- 86. The Redistribution Committee proposes moving electors from the existing Division of North Sydney to the proposed Divisions of Bennelong, Bradfield, and Warringah. The proposed distribution of electors is displayed in Appendix H.

## Redistribution Committee’s approach to naming electoral divisions

- 87. The naming of federal electoral divisions has been the subject of a number of recommendations from parliamentary committees. The ‘Guidelines for naming federal electoral divisions’ were developed by the AEC from recommendations made by the Joint Standing Committee on Electoral Matters in 1995 in *Electoral Redistributions: Report on the Effectiveness and Appropriateness of the Redistribution Provisions of Parts III and IV of the Commonwealth Electoral Act 1918*. The guidelines were offered to interested persons when this redistribution was advertised and are publicly available on the AEC website (see Appendix I).
- 88. Appendix J presents some summary information on the extent to which electoral divisions meet these guidelines.

### Retiring the name ‘North Sydney’

- 89. ‘North Sydney’ has been used as the name of an electoral division since 1901 and is therefore considered to be an original federal electoral division. The name refers to the area originally covered by the electoral division. The entirety of the current Division of North Sydney is contained in the area covered by the 1901 Division of North Sydney.

90. In proposing to abolish the existing Division of North Sydney, the Redistribution Committee considered whether it would be appropriate to rename another electoral division 'North Sydney'. Based on the guidelines, the Redistribution Committee considered there was no compelling reason to do so.
91. The Redistribution Committee notes that suggestions to the redistribution and comments on suggestions advocated:
- retaining the name 'North Sydney',<sup>31</sup>
  - retiring the name 'North Sydney',<sup>32</sup> and
  - renaming the Division of North Sydney.<sup>33</sup>
92. The Redistribution Committee proposes retiring the name 'North Sydney'.

## Renaming of electoral divisions in New South Wales

93. The guidelines note that the names of electoral divisions should not be changed or transferred to new areas without very strong reasons. Any decision to alter the name of an electoral division is therefore one which is not taken lightly.
94. The Redistribution Committee received a number of suggestions and comments on suggestions proposing that electoral divisions be renamed, as displayed in Table I.

**Table I: Alternative names advocated in suggestions and comments on suggestions for New South Wales electoral divisions**

Existing name of electoral division	Alternative names advocated in suggestions or comments on suggestions
Berowra	<b>Evatt</b> – in honour of the Rt. Hon. Dr Herbert Vere Evatt QC KStJ (1894–1965). Evatt was a former Attorney-General, Justice of the High Court and leader of the Labor Party from 1951 to 1960. <b>Marramarra</b> – named after the area within the electoral division. 'Marramarra' is believed to be an Aboriginal word meaning 'many fish'.
Calare	<b>Brock</b> – in honour of Peter Brock AM (1945–2006). Brock was a motor racing driver. <b>Macquarie</b> – in honour of Major-General Lachlan Macquarie (1761–1824). Macquarie was Governor of the Colony of New South Wales (1810–21). The area covered by the electoral division when it was first established in 1901 was also known as the Macquarie district.
Cook	<b>Cook</b> – in honour of the Rt. Hon. Sir Joseph Cook GCMG PC (1860–1947). Cook was the Prime Minister of Australia (1913–14) and a Member of the House of Representatives (1901–21).
Cunningham	<b>Hughes</b> – in honour of the Rt Hon. William Morris Hughes CH KC (1862–1952). Hughes was the Prime Minister of Australia (1915–23) and a Member of the House of Representatives (1901–52). <b>Woronora</b> – named for the area within the Division. In Dharug language, 'Woronora' means black rocks, and was the basis for the naming of the Woronora River.
Eden-Monaro	<b>Fischer</b> – in honour of the Hon. Timothy Andrew Fischer AC FTSE (1946–2019). Fischer was leader of the National Party from 1990 until 1999, serving as Deputy Prime Minister from 1996 to 1999.

31 Retaining the name was advocated by: S15 – Nimalan Sivakumar, S47 – Liberal Party of Australia, NSW Division, CS38 – Susan Fryda-Blackwell, and CS45 – Natalie Brewer.

32 Retiring the name was advocated by: S16 – Darren McSweeney, S31 – Mark Mulcair, and S56 – Joshua Lucock.

33 Renaming the Division of North Sydney was advocated by S46 – The Greens NSW.

Existing name of electoral division	Alternative names advocated in suggestions or comments on suggestions
Farrer	<b>Farrer-Fischer</b> – in honour of: <ul style="list-style-type: none"> <li>• William James Farrer (1845–1906). Farrer was a noted wheat breeder and experimentalist, and</li> <li>• the Hon. Timothy Andrew Fischer AC FTSE (1946–2019). Fischer was leader of the National Party from 1990 until 1999, serving as Deputy Prime Minister from 1996 to 1999.</li> </ul>
Fowler	<b>McMahon</b> – in honour of the Rt Hon. Sir William McMahon GCMG CH PC (1908–88). McMahon was Prime Minister of Australia (1971–72) and a Member of the House of Representatives (1949–82).
Grayndler	<b>Barton</b> – in honour of the Rt Hon. Sir Edmund Barton GCMG KC (1849–1920). Barton was an active member of the Constitutional Conventions that led to the Commonwealth of Australia, the first Prime Minister of Australia (1901–03), a Member of the House of Representatives (1901–03) and a Justice of the High Court (1903–20).
McMahon	<b>Marrong</b> – named for an area within the proposed electoral division. ‘Marrong’ is the Dharug language name for Prospect Hill.
Macquarie	<b>Reibey</b> – in honour of Mary Reibey (1777–1855). Reibey was a successful entrepreneur and businesswoman during the growth of the settlement of Sydney.
Mitchell	a name recognising the local Indigenous group from the part of Sydney covered by the electoral division.
Newcastle	<b>Mulubinba</b> – named for the area within the Division. ‘Mulubinba’ is the Awabakal language word for the Newcastle region.
New England	<b>Bruxner</b> – in honour of the Hon. Sir Michael Frederick Bruxner KBE DSO JP (1882–1970). Bruxner was a Member of New South Wales Parliament from 1927 until 1962.
North Sydney	<b>Cammeraygal</b> – named for the Cammeraygal people of the Eora nation, whose traditional lands are contained within the electoral division.
Parramatta	<b>Burrumatta</b> – named for the Burrumattagal clan of the Dharug people, whose traditional lands are contained within the electoral division. ‘Burrumatta’ is a Dharug language word thought to mean ‘place where the eels lie down’.
Paterson	<b>Paterson</b> – named solely in honour of Andrew Barton ‘Banjo’ Paterson CBE (1864–1941). Paterson was a journalist, war correspondent and poet whose many works include ‘The Man from Snowy River’.
Riverina	<b>Murrumbidgee</b> – named for the Murrumbidgee River. The name ‘Murrumbidgee’ is variously believed to be an Aboriginal word for ‘track goes down here’, ‘a very good place’ or ‘big water’.
Shortland	<b>Evatt</b> – in honour of the Rt. Hon. Dr Herbert Vere Evatt QC KStJ (1894–1965). Evatt was a former Attorney-General, Justice of the High Court and leader of the Labor Party from 1951 to 1960.  <b>Lake Macquarie</b> – named for Lake Macquarie, which is contained within the Division. The Lake was named 1826 after Major-General Lachlan Macquarie, (1761–1824), who was Governor of the Colony of New South Wales (1810–21).  <b>Awaba</b> – named for the Awabakal word for Lake Macquarie.
Sydney	<b>Warrane</b> – named for the Indigenous language word for Sydney Cove.
Warringah	<b>Sydney Harbour</b> – named after the Harbour adjoining the electoral division.
Wentworth	<b>Ritchie</b> – in honour of Donald Taylor Ritchie OAM (1926–2012). Ritchie was known as the ‘Angel of The Gap’ for intervening in suicide attempts made there.

Existing name of electoral division	Alternative names advocated in suggestions or comments on suggestions
Werriwa	<b>Walton</b> – in honour of Nancy-Bird Walton OBE AO (1915–2009). Walton was a pioneer in aviation; she was Australia’s first female commercial pilot, led the Women’s Air Training Corps in World War II, and was founder and President of the Australian Women Pilots’ Association.
Whitlam	<b>Illawarra</b> – believed to be a contraction of the aboriginal name ‘Allowrie’ meaning ‘where mountains look down on the sea’.
Unspecified or new electoral division	<p><b>Awabakal</b> – named for the Indigenous tribes and clans from the Hunter region. In Awabakal language, ‘awaba’ is the word for Lake Macquarie, giving this name to the clan.</p> <p><b>Belleair</b> – jointly named in honour of:</p> <ul style="list-style-type: none"> <li>• Robert ‘Bob’ William Belleair (1944–2005). Belleair was the first Indigenous Chief Petty Officer in the Navy, founded the Aboriginal Housing Company, served as Director of the Aboriginal Medical Service and Aboriginal Legal Service, and became the first Australian Indigenous Judge, and</li> <li>• Solomon David Belleair AM (1950–2017). Belleair was an Indigenous activist credited with founding and directing multiple Indigenous-focussed organisations, including the Aboriginal Medical Service and the Aboriginal Legal Service.</li> </ul> <p><b>Bird Walton</b> – in honour of Nancy-Bird Walton OBE AO (1915–2009). Walton was a pioneer in aviation; she was Australia’s first female commercial pilot, led the Women’s Air Training Corps in World War II, and was founder and President of the Australian Women Pilots’ Association.</p> <p><b>Bradman</b> – in honour of Sir Donald George Bradman AC (1908–2001). Bradman was an international cricketer and cricket administrator.</p> <p><b>Bradfield</b> – in honour of Dr John Job Crew Bradfield CMG (1867–1943). Bradfield was a civil engineer who was associated with the Cataract and Burrinjuck Dams and was instrumental in the design of the Sydney Harbour Bridge.</p> <p><b>Cabramatta</b> – named for the suburb of Cabramatta and surrounds. Cabramatta means ‘freshwater grub place’ in the local Dharug language of the Cabrogal people.</p> <p><b>Dyarubbin</b> – named for the Dharug-language name for the Hawkesbury River.</p> <p><b>Druitt</b> – in honour of George Druitt (1775–1842). Druitt oversaw many key construction projects throughout Sydney as Chief Engineer, including vital road and bridge links.</p> <p><b>Greater Western Sydney</b> – named for the western suburbs of Greater Sydney.</p> <p><b>Harradence</b> – in honour of Rita Harradence (1915–2012). Harradence was a leading biochemist, pioneering the synthesis of penicillamine and steroids.</p> <p><b>Hollows</b> – in honour of Frederick Cossom Hollows AC (1929–1993). Hollows was a leading ophthalmologist, and advocate for the provision of healthcare for thousands of Indigenous Australians and impoverished communities around the world.</p> <p><b>Marsden</b> – named for the suburb of Marsden Park.</p> <p><b>Patyegarang</b> – in honour of Patyegarang (c 1780s). Patyegarang was an Indigenous woman credited with the preservation of Gadigal language, and considered to be Australia’s first Aboriginal language teacher and linguist.</p> <p><b>Payten</b> – in honour of Rose ‘Babe’ Payten (1880–1951). Payten was a prolific tennis and golf champion.</p> <p><b>Pemulwuy</b> – in honour of Pemulwuy (1750–1802). Pemulwuy was an Indigenous leader and warrior, and an icon of Indigenous resistance to early settlement.</p>

Existing name of electoral division	Alternative names advocated in suggestions or comments on suggestions
	<b>Perkins</b> – in honour of Charles Nelson Perkins AO (1936–2000). Perkins was a leading Indigenous activist and public servant, and the first Indigenous man to graduate from university.
	<b>Reibey</b> – in honour of Mary Reibey (1777–1855). Reibey was a successful entrepreneur and businesswoman during the growth of the settlement of Sydney.
	<b>Ruse</b> – in honour of James Ruse (1759–1837). Ruse was the first former convict to be given agricultural land and proved to be a successful farmer.
	<b>Sydney Harbour</b> – named after the Harbour adjoining the electoral division.
	<b>Walton</b> – in honour of Nancy-Bird Walton OBE AO (1915–2009). Walton was a pioneer in aviation; she was Australia's first female commercial pilot, led the Women's Air Training Corps in World War II, and was founder and President of the Australian Women's Pilots' Association.
	<b>White</b> – in honour of Patrick Victor Martindale White (1912–1990). White was a prolific novelist, poet, and playwright, and the first Australian to win the Nobel Prize in Literature.

95. In considering the existing names of electoral divisions, the Redistribution Committee noted the contribution to Australian society of those individuals provided for its consideration.
96. As indicated in Table I, several suggestions to the redistribution and comments on suggestions support renaming an electoral division, with the alternative names offered being to recognise a mix of men, women and Indigenous people. An idea offered by several contributors was that electoral divisions be renamed for an Indigenous person or word and/or a woman.
97. Noting all of the considerations outlined in the preceding paragraphs, the Redistribution Committee decided to consider a wider range of potential names, including those of prominent women.
98. Appendix K presents the additional potential names of electoral divisions considered by the Redistribution Committee.

## Renaming the Division of Cook

99. 'Cook' has been used as the name of an electoral division since the 1906 general election. The name was chosen to recognise Captain James Cook FRS (1728–79). Cook was a navigator in the Royal Navy who is credited as the first European to discover the east coast of Australia in 1770. The name was retired for the 1955 general election and resurrected for the 1969 general election.
100. The Redistribution Committee observed that 'Cook' was originally adopted as the name of an electoral division prior to the development of the guidelines.<sup>34</sup>

34 A House of Representatives Select Committee was appointed in 1968 to consider and report upon the naming of electoral divisions. The recommended naming criteria subsequently formed the basis for the current naming guidelines. Guidelines for naming electoral divisions have been specifically considered in the following parliamentary committee reports:

- 1969: House of Representatives Select Committee on the Naming of Electoral Divisions, *Report: Select Committee on the Naming of Electoral Divisions*,
- 1986: Joint Select Committee on Electoral Reform, *The operation during the 1984 General Election of the 1983/84 Amendments to Commonwealth Electoral Legislation: Report No. 2*, and
- 1996: Joint Standing Committee on Electoral Matters, *Electoral Redistribution: Report on the effectiveness and appropriateness of the redistribution provisions of part iii and iv of the Commonwealth Electoral Act 1918*.

101. In considering potential alternative names for the electoral division, the Redistribution Committee noted that suggestions to the redistribution and comments on suggestions advocated:
- the electoral division should not be named for James Cook but should instead be named for former Prime Minister the Rt. Hon. Sir Joseph Cook GCMG PC (1860–1947),<sup>35</sup> and
  - the electoral division should be jointly named to recognise both James Cook and former Prime Minister the Rt. Hon. Sir Joseph Cook GCMG PC (1860–1947).<sup>36</sup>
102. Cook became Australia's sixth Prime Minister in June 1913 after his Commonwealth Liberal Party gained a one-seat majority. During his career:
- The ceremonial arrival of Australia's new naval fleet was celebrated in Sydney Harbour on Saturday 4 October 1913, led by HMAS Australia.
  - In March 1914 – 13 years after Federation, Norfolk Island became a Commonwealth territory.
  - Parliament's first double dissolution election ended Joseph Cook's term as Prime Minister in September 1914, just one month after World War I was declared.
  - Cook went on to serve as the Australian High Commissioner to the United Kingdom from 1921 to 1927.
103. At the time the redistribution of New South Wales commenced, electoral divisions had been named for all of Australia's deceased former Prime Ministers, with the exception of Joseph Cook, who was Prime Minister from 1913 to 1914.
104. The Redistribution Committee also observed:
- the guideline that when new electoral divisions are created, the names of former Prime Ministers should be considered,
  - the last time New South Wales gained a new electoral division was for the 1984 general election when 51 members were elected for New South Wales electoral divisions. Since that time, New South Wales entitlement to electoral divisions has decreased to 46, and
  - two of New South Wales existing electoral division are named for more than one person.<sup>37</sup>
105. The Redistribution Committee therefore proposes the Division of Cook be jointly named to honour:
- the Rt. Hon. Sir Joseph Cook GCMG PC (1860–1947), and
  - Captain James Cook FRS (1728–1779).

35 Re-naming the electoral division for the former Prime Minister was advocated by: S14 – Jeff Waddell and CS89 – Anonymous 3.

36 Joint naming was argued by: S16 – Darren McSweeney, S25 – Benjamin Close, S31 – Mark Mulcair and CS96 – Anonymous 1.

37 New South Wales electoral divisions named for more than one person:

- Division of Macarthur – jointly named in honour of Elizabeth Macarthur, 1766–1850, and Captain John Macarthur, 1767–1834. The Macarthurs were early settlers in New South Wales and founders of the Australian merino wool industry.
- Division of Paterson – jointly named in honour of:
  - Colonel William Paterson, 1755–1810. Paterson was a soldier and botanist who served as Lieutenant-Governor of the Colony of New South Wales (1794–95, 1800–1808 and 1809). The town and river are named after Paterson, and
  - Andrew Barton 'Banjo' Paterson CBE, 1864–1941. Paterson was a journalist, war correspondent and poet whose many works include 'The Man from Snowy River'.



## Retaining the names of New South Wales' remaining 46 electoral divisions

106. Many suggestions to the redistribution and comments on suggestions advocated changing or retaining the names of existing electoral divisions, as indicated in Table I and Table S.
107. While the Redistribution Committee acknowledges the merit in the alternative names that were advocated, it does not consider that strong enough reasons to alter electoral division names have been provided in suggestions and comments on suggestions. In considering the names of New South Wales' remaining 46 electoral divisions, the Redistribution Committee concluded that the existing names were appropriate within the context of the guidelines.
108. The Redistribution Committee proposes retaining the names of the electoral divisions indicated in Table J.

**Table J: Names of New South Wales electoral divisions the Redistribution Committee proposes to retain**

Proposed names of electoral divisions				
Banks	Cunningham	Hunter	New England	Sydney
Barton	Dobell	Kingsford Smith	Page	Warringah
Bennelong	Eden-Monaro	Lindsay	Parkes	Watson
Berowra	Farrer	Lyne	Parramatta	Wentworth
Blaxland	Fowler	Macarthur	Paterson	Werriwa
Bradfield	Gilmore	Mackellar	Reid	Whitlam
Calare	Grayndler	McMahon	Richmond	
Chifley	Greenway	Macquarie	Riverina	
Cook	Hughes	Mitchell	Robertson	
Cowper	Hume	Newcastle	Shortland	

## Redistribution Committee's approach to formulating proposed electoral boundaries

109. The Redistribution Committee's strategy for formulating the proposed electoral boundaries was based on, and conforms to, the requirements of the Electoral Act.
110. The Redistribution Committee acknowledged the importance of the principle of relative equality of the number of electors in electoral divisions and the flexibility provided by the tolerances around the numerical requirements contained in the Electoral Act. The Redistribution Committee considered that, where necessary, the use of these tolerances allowed it to construct proposed electoral divisions which addressed:
  - all other required factors, and
  - the differences in projected growth of enrolment in New South Wales.
111. Within the limits imposed by the numerical criteria and the other considerations, the Redistribution Committee acknowledged that it is also highly desirable that electoral division boundaries be readily recognisable. Suggestions and comments on suggestions also advocated for electoral division boundaries that are simple, strong and easily recognisable. Local government area boundaries, locality and suburb boundaries, main roads, waterways and other linear features able to be used as boundaries guided the Redistribution Committee, where appropriate.

112. The Redistribution Committee noted that a range of methods could be applied to achieve a proposed redistribution outcome for New South Wales. Suggestions to the redistribution addressing the state as a whole adopted varying approaches and proposed moving between, approximately, 18.28 per cent and 41.00 per cent of electors into a different electoral division; however, not all of these proposals met the numerical parameters required by the Electoral Act.
113. Suggestions and comments on suggestions dealing with specific regions generally sought to unite split local government areas into one electoral division and to avoid splitting those which are not currently split. In its deliberations, the Redistribution Committee noted that ideas about electoral division boundaries for specific regions of the state would need to be considered in the broader context of their impact on the state as a whole.
114. In complying with the requirements of the Electoral Act, the Redistribution Committee also sought to apply the following principles in developing the boundaries of the proposed electoral divisions:
  - proposed electoral boundaries should not cross major geographical features such as the Great Dividing Range, the Hawkesbury River or Sydney Harbour, where possible,
  - communities of interest represented by local government areas and localities are kept together, particularly in rural areas, where possible,
  - strong and readily identifiable features such as major roads, railway lines and waterways are used to define electoral division boundaries, to the extent possible, and
  - the maximum number of electors are retained in their current electoral division, to the extent possible.
115. The Redistribution Committee noted that the projected growth in enrolment in New South Wales was lower in inner metropolitan Sydney and rural electoral divisions, with eight existing electoral divisions projected to have a variation of more than 10 per cent below the minimum for the projected enrolment range as at Monday 10 April 2028 (the existing Divisions of Berowra, Bradfield, Grayndler, New England, North Sydney, Parkes, Warringah and Wentworth).
116. Additionally, the Redistribution Committee noted that there were seven electoral divisions projected to have a variation of more than 10 per cent above the maximum for the projected enrolment range as at Monday 10 April 2028 (the existing Divisions of Chifley, Greenway, Lindsay, Macarthur, Mitchell, Paterson and Werriwa).

117. In formulating its proposal, the Redistribution Committee noted there are some proposed electoral divisions which will have some significant changes to their geographic area while retaining a substantial portion of their current electors:
- the proposed Division of Eden-Monaro decreases in area from 41,617 square kilometres to 31,993 square kilometres due to Snowy Valleys Council and Yass Valley Council being transferred to the proposed Division of Riverina; however, it gains Goulburn Mulwaree Council from the existing Division of Hume. Overall, 80.12 per cent of current electors in the existing Division of Eden-Monaro remain in the proposed Division of Eden-Monaro,
  - the proposed Division of Hume decreases in area from 17,240 square kilometres to 2,674 square kilometres due to transfers of the local government areas of Hilltops Council and Upper Lachlan Shire Council to the proposed Division of Riverina, the local government area of Goulburn Mulwaree Council to the proposed Division of Eden-Monaro and the Wingecarribee Shire Council to the proposed Division of Whitlam. Overall, 67.09 per cent of current electors in the existing Division of Hume remain in the proposed Division of Hume, and
  - the proposed Division of Whitlam increases in area from 1,331 square kilometres to 2,996 square kilometres due to the transfer of that portion of the local government area of Wingecarribee Shire Council in the existing Division of Hume to the proposed Division of Whitlam. Overall, 90.32 per cent of the current electors in the existing Division of Whitlam remain in the proposed Division of Whitlam.
118. In formulating the redistribution proposal, the Redistribution Committee noted that, in order to meet the requirements of the Electoral Act, it was required to abolish an electoral division.
119. Of the existing 47 electoral divisions, the Redistribution Committee was required to increase or decrease the number of electors in at least 35 electoral divisions. Due to the respective geographical locations of the electoral divisions requiring change, together with the abolition of an electoral division, the Redistribution Committee acknowledged that some consequential changes to additional electoral divisions was unavoidable.
120. As a consequence of ensuring the proposed redistribution met the numerical requirements, and accounting for the other factors required to be considered under the Electoral Act, the Redistribution Committee proposed changes to 39 electoral divisions in New South Wales, while seven were left unchanged.<sup>38</sup>
121. Table K outlines the extent of elector movements resulting from the proposed electoral divisions. As a result of the requirement for the Redistribution Committee to abolish an electoral division, 12.81 per cent of New South Wales' electors are proposed to move electoral division.

38 The Redistribution Committee proposes that no changes are made to the Divisions of Calare, Dobell, Farrer, Lyne, Reid, Richmond and Robertson.

**Table K: Summary of movement of electors between proposed electoral divisions**

	Number	Percentage
Electors transferred to another electoral division	712,851	12.81%
Electors remaining in their existing electoral division	4,853,638	87.19%
<b>Total</b>	<b>5,566,489</b>	<b>100.00%</b>

122. The Redistribution Committee’s proposal to jointly name the Division of Cook will affect some two per cent of New South Wales’ electors. Table L displays the number of electors affected by this proposal.

**Table L: Electors affected by proposal to alter the basis for naming of an electoral division**

	Number	Percentage
Electors whose electoral division will have a changed basis for naming	116,059	2.08%
Electors whose electoral division will have an unchanged basis for naming	5,450,430	97.92%
<b>Total</b>	<b>5,566,489</b>	<b>100.00%</b>

# Proposed redistribution of New South Wales – by electoral division

123. The Redistribution Committee has examined each proposed electoral division, giving due consideration to the requirements of the Electoral Act. If the proposed electoral divisions had been in place, Table M presents for each of the proposed electoral divisions in New South Wales:
- enrolment based on enrolment figures as at Wednesday 9 August 2023,
  - percentage variation from the redistribution quota,
  - enrolment based on projected enrolment figures as at Monday 10 April 2028,
  - percentage variation from the projected enrolment quota, and
  - the approximate area of each proposed electoral division.

**Table M: Summary of proposed electoral divisions**

Proposed electoral division	Enrolment as at Wednesday 9 August 2023		Projected enrolment as at Monday 10 April 2028		Approximate area
	Number	Percentage variation from the redistribution quota	Number	Percentage variation from the projected enrolment quota	
Banks	117,499	-2.90%	130,118	0.38%	61 km <sup>2</sup>
Barton	119,759	-1.03%	130,495	0.67%	42 km <sup>2</sup>
Bennelong	123,253	1.85%	127,105	-1.94%	60 km <sup>2</sup>
Berowra	128,756	6.40%	131,996	1.83%	750 km <sup>2</sup>
Blaxland	114,646	-5.26%	128,403	-0.94%	55 km <sup>2</sup>
Bradfield	125,471	3.69%	125,668	-3.05%	105 km <sup>2</sup>
Calare	122,798	1.48%	126,537	-2.38%	32,648 km <sup>2</sup>
Chifley	110,720	-8.50%	130,077	0.35%	113 km <sup>2</sup>
Cook	116,059	-4.09%	131,162	1.19%	67 km <sup>2</sup>
Cowper	129,116	6.70%	133,115	2.70%	7,271 km <sup>2</sup>
Cunningham	130,546	7.88%	130,375	0.58%	536 km <sup>2</sup>
Dobell	119,946	-0.88%	131,442	1.40%	720 km <sup>2</sup>
Eden-Monaro	118,283	-2.25%	127,154	-1.90%	31,913 km <sup>2</sup>
Farrer	121,734	0.60%	127,265	-1.82%	126,563 km <sup>2</sup>
Fowler	117,069	-3.26%	132,944	2.56%	62 km <sup>2</sup>
Gilmore	126,793	4.78%	132,582	2.28%	6,322 km <sup>2</sup>
Grayndler	123,233	1.84%	126,441	-2.45%	34 km <sup>2</sup>
Greenway	109,188	-9.77%	130,982	1.05%	90 km <sup>2</sup>
Hughes	112,710	-6.86%	128,281	-1.03%	380 km <sup>2</sup>
Hume	109,553	-9.47%	128,070	-1.20%	2,674 km <sup>2</sup>
Hunter	126,976	4.93%	131,116	1.15%	7,253 km <sup>2</sup>
Kingsford Smith	118,213	-2.31%	125,262	-3.36%	61 km <sup>2</sup>
Lindsay	117,423	-2.97%	133,150	2.72%	325 km <sup>2</sup>

Proposed electoral division	Enrolment as at Wednesday 9 August 2023		Projected enrolment as at Monday 10 April 2028		Approximate area
	Number	Percentage variation from the redistribution quota	Number	Percentage variation from the projected enrolment quota	
Lyne	126,513	4.55%	132,775	2.43%	16,041 km <sup>2</sup>
Macarthur	109,791	-9.27%	131,620	1.54%	307 km <sup>2</sup>
Mackellar	126,148	4.25%	133,225	2.78%	222 km <sup>2</sup>
McMahon	117,643	-2.78%	132,460	2.19%	178 km <sup>2</sup>
Macquarie	119,011	-1.65%	129,051	-0.44%	4,387 km <sup>2</sup>
Mitchell	119,353	-1.37%	133,386	2.90%	79 km <sup>2</sup>
Newcastle	124,262	2.69%	131,611	1.54%	159 km <sup>2</sup>
New England	129,663	7.15%	128,489	-0.87%	75,237 km <sup>2</sup>
Page	126,062	4.17%	132,416	2.16%	19,335 km <sup>2</sup>
Parkes	130,365	7.73%	128,178	-1.11%	406,755 km <sup>2</sup>
Parramatta	115,976	-4.16%	126,575	-2.35%	66 km <sup>2</sup>
Paterson	123,376	1.95%	133,220	2.78%	948 km <sup>2</sup>
Reid	116,485	-3.74%	125,674	-3.05%	49 km <sup>2</sup>
Richmond	122,977	1.62%	129,794	0.13%	2,133 km <sup>2</sup>
Riverina	127,626	5.47%	129,109	-0.39%	52,410 km <sup>2</sup>
Robertson	112,982	-6.63%	125,241	-3.38%	894 km <sup>2</sup>
Shortland	121,152	0.12%	126,730	-2.23%	204 km <sup>2</sup>
Sydney	129,982	7.41%	128,333	-0.99%	45 km <sup>2</sup>
Warringah	128,292	6.02%	127,110	-1.94%	51 km <sup>2</sup>
Watson	114,478	-5.40%	128,526	-0.84%	55 km <sup>2</sup>
Wentworth	127,588	5.44%	126,017	-2.78%	31 km <sup>2</sup>
Werriwa	111,031	-8.25%	132,372	2.12%	111 km <sup>2</sup>
Whitlam	125,989	4.11%	130,903	0.99%	2,996 km <sup>2</sup>
<b>Total</b>	<b>5,566,489</b>		<b>5,962,555</b>		

124. Numerical summaries of the proposed electoral divisions are provided in Appendix M. These summaries are provided to assist electors in identifying whether their electoral division would alter as a result of this proposed redistribution.
125. Appendix M lists the SA2s which comprise each proposed electoral division. Wherever possible, SA2s are based on officially gazetted New South Wales suburbs and localities. In urban areas SA2s largely conform to whole suburbs and combinations of whole suburbs, while in rural areas they define functional zones of social and economic links.
126. The Redistribution Committee's proposed electoral divisions are discussed in greater detail in the following paragraphs. In this discussion, the local government areas which comprise each proposed electoral division are indicated.
127. Proposed electoral divisions are presented in alphabetical order.

## Proposed Division of Banks

128. The proposed Division of Banks shares boundaries with the proposed Divisions of Barton, Cook, Fowler, Hughes and Watson.
129. Enrolment in the current Division of Banks on Monday 10 April 2028 is projected to be 119,557 electors, which is less than the minimum number of projected electors required by the Electoral Act. The Division of Banks must therefore gain at least 5,528 electors, or up to 14,600 electors, for it to fall within the permissible range for the maximum and minimum number of electors in an electoral division at the projection time.
130. Seven suggestions to the redistribution and two comments on suggestions were in favour of the Division of Banks gaining all or part of the localities of Beverley Park, Blakehurst, Carss Park, Connells Point, Kogarah, Kogarah Bay and Kyle Bay from the Division of Cook.<sup>39</sup>
131. The Redistribution Committee considers these areas to be similar in character with shared community interests and proposes transferring 6,377 projected electors from the Division of Cook to the proposed Division of Banks:
  - the localities of Carss Park, Connells Point, Kyle Bay, and
  - the part of the locality of Blakehurst located to the south of Woniora Road.
132. Three suggestions to the redistribution argued the Division of Banks gain all or part of the localities of Bankstown, Bankstown Aerodrome, Condell Park, Milperra, Padstow and Revesby from the Division of Blaxland.<sup>40</sup>
133. The Redistribution Committee considered these options, deciding the northern electoral division boundary be moved such that the proposed Division of Banks gain 4,869 projected electors from the Division of Blaxland:
  - the localities of Milperra and Padstow,
  - the portion of the locality of Bankstown located to the south of Canterbury Road, and
  - the portion of the locality of Revesby located to the south of Milperra Road and Canterbury Road.
134. Further, the Redistribution Committee proposes that the northern electoral division boundary continue along Canterbury Road. This change would transfer 9,517 projected electors from the Division of Watson to the proposed Division of Banks in:
  - the locality of Narwee,
  - the portion of the locality of Bankstown located to the south of Canterbury Road,
  - the part of the locality of Beverly Hills located to the west of King Georges Road,
  - the part of the locality of Punchbowl located to the south of Canterbury Road, and
  - the portion of the locality of Roselands located to the west of King Georges Road.
135. To ensure the proposed Division of Banks will meet the numerical requirements of the Electoral Act, the Redistribution Committee needed to make further alterations. The Redistribution Committee therefore proposes altering the current boundary of the Division of Banks to transfer the localities of Carlton and Allawah and those portions of Blakehurst, Hurstville and South

39 This issue was discussed by: S14 – Jeff Waddell, S18 – Leon Shinkai, S19 – Ben Last, S25 – Benjamin Close, S43 – David Lumsden, S47 – Liberal Party of Australia, NSW Division, S49 – Luke Dixon, CS70 – Liberal Party of Australia, NSW Division, and CS87 – Connells Point Progress Association.

40 This matter was advocated by: S16 – Darren McSweeney, S50 – NSW Nationals, and S56 – Joshua Lucock.

Hurstville located to the east of Woniora Road to the proposed Division of Barton. This proposed adjustment transfers 10,202 projected electors from the Division of Banks to the proposed Division of Barton.

136. Making these alterations will lead the proposed Division of Banks to a net gain of 10,561 projected electors. This results in a projected enrolment for the proposed electoral division of 130,118 electors at Monday 10 April 2028, or a variation from the projected enrolment quota of plus 0.38 per cent.
137. The proposed Division of Banks will consist of:
  - part of the Canterbury Bankstown Council, and
  - part of the Georges River Council.

### **Proposed Division of Barton**

138. The proposed Division of Barton shares boundaries with the proposed Divisions of Banks, Cook, Grayndler, Kingsford Smith and Watson.
139. Enrolment in the current Division of Barton on Monday 10 April 2028 is projected to be 121,919 electors, which is less than the minimum number of projected electors required by the Electoral Act. The Division of Barton must therefore gain at least 3,166 electors, or up to 12,238 electors, for it to fall within the permissible range for the maximum and minimum number of electors in an electoral division at the projection time.
140. Six suggestions to the redistribution and one comment on suggestions discuss the Division of Barton gaining all or part of the localities of Allawah, Blakehurst, Carlton, Connells Point, Hurstville and South Hurstville from the Division of Banks.<sup>41</sup> Seven suggestions to the redistribution and two comments on suggestions further advocate that the Division of Barton should gain the localities north of the Georges River from the Division of Cook, including Beverley Park, Blakehurst, Carrs Park and Kogarah Bay.<sup>42</sup>
141. This relatively compact area bounded and defined by the Georges River and the T4 Illawarra train line is currently split between three electoral divisions, yet mostly shares a local government area in Georges River Council and many shared transit links like the Princes Highway and the train line. The Redistribution Committee considered this, proposing an adjustment that would see this area shared between only two electoral divisions, the proposed Divisions of Banks and Barton, and split by a very clear boundary in Woniora Road.
142. The Redistribution Committee proposes altering the current electoral division boundary such that the proposed Division of Barton gain 10,202 projected electors from the Division of Banks:
  - the locality of Allawah,
  - the part of the locality of Carlton located to the south of the T4 Illawarra train line and west of Jubilee Avenue, and
  - the part of the localities of Blakehurst, Hurstville and South Hurstville located to the east of Woniora Road.

41 This was argued by: S16 – Darren McSweeney, S29 – Peter Mitchell, S31 – Mark Mulcair, S48 – NSW Labor, S54 – Conor Magee, S56 – Joshua Lucock, and CS96 – Anonymous 1.

42 This matter was raised by: S16 – Darren McSweeney, S29 – Peter Mitchell, S31 – Mark Mulcair, S41 – David M, S48 – NSW Labor, S54 – Conor Magee, S56 – Joshua Lucock, CS8 – Andrew Elder, and CS96 – Anonymous 1.



143. Additionally, seven suggestions to the redistribution and two comments on suggestions proposed that the Division of Barton gain all or part of the localities of Dolls Point, Kogarah, Monterey, Ramsgate, Ramsgate Beach, Sandringham and Sans Souci from the Division of Cook.<sup>43</sup> Due to the need to meet the numerical requirements of the Electoral Act, the Redistribution Committee was only able to accommodate part of this idea, with the proposed Division of Barton gaining the localities of Beverley Park, Kogarah and Kogarah Bay, and the part of the locality of Ramsgate located to the north of Ramsgate Road. This adjustment transfers 7,597 projected electors from the Division of Cook to the proposed Division of Barton.
144. The Redistribution Committee proposes altering the current boundary in the northwest of the proposed Division of Barton, extending the Canterbury Road boundary in the north to meet King Georges Road. This alteration will see the proposed electoral division contain the united locality of Kingsgrove, and also take in the parts of the localities of Belmore, Beverly Hills and Roselands bounded by Canterbury Road and King Georges Road from the Division of Watson. The proposed Division of Barton would gain 10,601 projected electors from this adjustment.
145. These adjustments will see the proposed electoral division exceed the numerical requirements of the Electoral Act. The Redistribution Committee therefore needs to transfer electors out of the proposed Division of Barton:
- 12,412 projected electors to the Division of Grayndler:
    - re-establishing the Cooks River as a boundary between the proposed electoral divisions, and
    - uniting the localities of Dulwich Hill, Hurlstone Park and Marrickville in the proposed Division of Grayndler, and
  - 7,412 projected electors to the Division of Kingsford Smith:
    - the localities of Brighton-Le-Sands and Kyeemagh.
146. Making these alterations will lead the proposed Division of Barton to a net gain of 8,576 projected electors. This results in a projected enrolment for the proposed electoral division of 130,495 electors at Monday 10 April 2028, or a variation from the projected enrolment quota of plus 0.67 per cent.
147. The proposed Division of Barton will consist of:
- part of the Bayside Council,
  - part of the Canterbury Bankstown Council, and
  - part of the Georges River Council.

### **Proposed Division of Bennelong**

148. The proposed Division of Bennelong shares boundaries with the proposed Divisions of Berowra, Bradfield, Parramatta, Reid, Sydney and Warringah.
149. Enrolment in the current Division of Bennelong on Monday 10 April 2028 is projected to be 122,124 electors, which is less than the minimum number of projected electors required by the Electoral Act. The Division of Bennelong must therefore gain at least 2,961 electors, or up to 12,033 electors, for it to fall within the permissible range for the maximum and minimum number of electors in an electoral division at the projection time.

43 This was advocated by: S16 – Darren McSweeney, S31 – Mark Mulcair, S41 – David M, S48 – NSW Labor, S49 – Luke Dixon, S54 – Conor Magee, S56 – Joshua Lucock, CS8 – Andrew Elder, and CS96 – Anonymous 1.

150. The Division of Bennelong currently shares its eastern boundary with the Division of North Sydney. In proposing to abolish the latter electoral division, the Redistribution Committee proposes to move 43,189 projected electors currently within the Division of North Sydney to the proposed Division of Bennelong:
- those parts of the localities of Chatswood, Chatswood West and Lane Cove North located west of the Pacific Highway and south of Fullers Road. This proposal aligns with four suggestions to the redistribution,<sup>44</sup> and
  - the Council of the Municipality of Hunters Hill and the Lane Cove Municipal Council. This aligns with 14 suggestions to the redistribution and six comments on suggestions which argue the Council of the Municipality of Hunters Hill be returned to the Division of Bennelong,<sup>45</sup> and the nine suggestions to the redistribution which support the Lane Cove Municipal Council being moved to the Division of Bennelong.<sup>46</sup>
151. The latter change would more closely reflect the historical orientation of the electoral division, with these two local government areas being a core part at its inception in 1949 before redistributions in 1992 and 2000 saw these areas transferred to the Division of North Sydney. With that electoral division being proposed to be abolished, the Redistribution Committee had the opportunity to place these local government areas in the proposed Division of Bennelong.
152. These proposed changes will lead to the proposed Division of Bennelong significantly exceeding the numerical requirements of the Electoral Act. The Redistribution Committee therefore proposes:
- transferring 15,074 projected electors to the proposed Division of Berowra in:
    - the locality of North Epping, and
    - the part of the locality of Epping located to the east of Midson Road, and
  - transferring 23,134 projected electors to the proposed Division of Parramatta in:
    - the locality of Ermington,
    - the part of the locality of Beecroft located to the south of the M2 Motorway,
    - the part of the locality of Carlingford located to the east of Pennant Hills Road and Marsden Road,
    - the part of the locality of Eastwood located to the north of Terry Road and west of Midson Road,
    - the part of the locality of Epping west of Midson Road, and
    - the part of the locality of Melrose Park located to the west of Wharf Road.
153. Making these alterations will lead the proposed Division of Bennelong to a net gain of 4,981 projected electors. This results in a projected enrolment for the proposed electoral division of 127,105 electors at Monday 10 April 2028, or a variation from the projected enrolment quota of minus 1.94 per cent.

44 Gaining all or part of the localities of Chatswood, Chatswood West and Lane Cove North was raised by: S14 – Jeff Waddell, S25 – Benjamin Close, S43 – David Lumsden, and S53 – Justin Lamond.

45 This was advocated by: S12 – Duncan Anderson, S14 – Jeff Waddell, S16 – Darren McSweeney, S18 – Leon Shinkai, S19 – Ben Last, S25 – Benjamin Close, S31 – Mark Mulcair, S40 – Damien Ferri, S43 – David Lumsden, S47 – Liberal Party of Australia, NSW Division, S49 – Luke Dixon, S50 – NSW Nationals, S53 – Justin Lamond, S55 – Michael Ritchie, CS8 – Andrew Elder, CS51 – Kylea Tink MP, CS88 – Voices of North Sydney, CS90 – Roderick Simpson, CS91 – Anonymous 4, and CS96 – Anonymous 1.

46 This was supported by: S14 – Jeff Waddell, S25 – Benjamin Close, S43 – David Lumsden, S47 – Liberal Party of Australia, NSW Division, S49 – Luke Dixon, S50 – NSW Nationals, S53 – Justin Lamond, S54 – Conor Magee, and S55 – Michael Ritchie.

154. The proposed Division of Bennelong will consist of:

- Council of the Municipality of Hunters Hill,
- Lane Cove Municipal Council,
- Council of the City of Ryde,
- part of the Council of the City of Parramatta, and
- part of the Willoughby City Council.

### **Proposed Division of Berowra**

155. The proposed Division of Berowra shares boundaries with the proposed Divisions of Bennelong, Bradfield, Greenway, Mackellar, Macquarie, Mitchell, Parramatta and Robertson.

156. Enrolment in the current Division of Berowra on Monday 10 April 2028 is projected to be 109,154 electors, which is less than the minimum number of projected electors required by the Electoral Act. The Division of Berowra must therefore gain at least 15,931 electors, or up to 25,003 electors, for it to fall within the permissible range for the maximum and minimum number of electors in an electoral division at the projection time.

157. The existing Division of Berowra shares boundaries with multiple electoral divisions which are proposed to undergo substantial changes as a result of the Redistribution Committee's proposal to abolish the Division of North Sydney. To ensure these proposed electoral divisions will continue to meet the numerical requirements of the Electoral Act, the Redistribution Committee proposes the Division of Berowra gain:

- 16,823 projected electors from the Division of Bradfield:<sup>47</sup>
  - localities of Asquith, Hornsby, Mount Colah, Normanhurst and Waitara, and
  - the part of the locality of Wahroonga located within The Council of the Shire of Hornsby, and
- 15,074 projected electors from the Division of Bennelong:
  - the locality of North Epping, and
  - the portion of the locality of Epping located to the east of Midson Road.

158. As a result of these proposed changes, the Council of the Shire of Hornsby would be entirely located in the proposed Division of Berowra.

159. To ensure the proposed electoral division will continue to meet the numerical requirements of the Electoral Act, the Redistribution Committee proposes transferring:

- 7,276 projected electors to the proposed Division of Mitchell:
  - the part of the locality of Glenhaven around Parapet Place, and
  - the part of the locality of West Pennant Hills located to the west of Castle Hill Road, and
- 1,779 projected electors to the proposed Division of Parramatta:
  - the part of the locality of Carlingford located to the south of the M2 Motorway.

160. As a result of the latter proposal, those electors residing in the locality of Carlingford will now be united in the one electoral division rather than being allocated across the Divisions of Bennelong, Berowra, and Parramatta. Some portions of the locality north of the M2 Motorway, which do not contain any electors, will continue to be outside the proposed Division of Parramatta.

<sup>47</sup> Suggestions and comments on suggestions argued the Division of Berowra gain all or part of the localities of Asquith, Hornsby, Mount Colah, Normanhurst, North Turramurra, North Wahroonga, South Turramurra, Turramurra, Wahroonga, Waitara and Warrawee from the Division of Bradfield: S14 – Jeff Waddell, S16 – Darren McSweeney, S18 – Leon Shinkai, S25 – Benjamin Close, S26 – Nicholas Weston, S31 – Mark Mulcair, S43 – David Lumsden, S45 – Roger Woodward FCA, S46 – The Greens NSW, S47 – Liberal Party of Australia, NSW Division, S49 – Luke Dixon, S53 – Justin Lamond, S54 – Conor Magee, S56 – Joshua Lucock, CS8 – Andrew Elder, CS50 – Anonymous 2, CS51 – Kylea Tink MP, and CS88 – Voices of North Sydney.

161. Making these alterations will lead the proposed Division of Berowra to a net gain of 22,842 projected electors. This results in a projected enrolment for the proposed electoral division of 131,996 electors at Monday 10 April 2028, or a variation from the projected enrolment quota of plus 1.83 per cent.
162. The proposed Division of Berowra will consist of:
  - the Council of the Shire of Hornsby,
  - part of the Council of the City of Parramatta, and
  - part of The Hills Shire Council.

### **Proposed Division of Blaxland**

163. The proposed Division of Blaxland shares boundaries with the proposed Divisions of Fowler, McMahon, Parramatta, Reid and Watson.
164. Enrolment in the current Division of Blaxland on Monday 10 April 2028 is projected to be 122,692 electors, which is less than the minimum number of projected electors required by the Electoral Act. The Division of Blaxland must therefore gain at least 2,393 electors, or up to 11,465 electors, for it to fall within the permissible range for the maximum and minimum number of electors in an electoral division at the projection time.
165. Three suggestions to the redistribution and two comments on suggestions propose the Division of Blaxland should include all or parts of the localities of Granville, Holroyd, Merrylands and South Granville currently located in the Division of Parramatta.<sup>48</sup> Further, four suggestions to the redistribution and two comments on suggestions argue for the Division of Blaxland gain all or part of the localities of Guildford, Old Guildford and Yennora from the Division of McMahon.<sup>49</sup>
166. The Division of Blaxland is currently centred on the localities of Bankstown to the south, and Auburn to the north. The above suggestions would move the electoral division northwest considerably, and away from Bankstown as a centre – but would instead consolidate the localities around Merrylands, including Granville and Guildford, into one electoral division, instead of being split between three electoral divisions.
167. The Redistribution Committee considered this significant change in orientation and decided that it had considerable merit; proposing to use the M4 Motorway as a strong boundary to the north, as well as Betts Road and Jersey Road in the north-west.
168. This adjustment would see the proposed Division of Blaxland gain 27,078 projected electors from the Division of Parramatta:
  - the localities of Guildford, Holroyd, Merrylands, and South Granville, and
  - the parts of the localities of Clyde, Granville, and South Wentworthville located to the south of the M4 Motorway.
169. Additionally, 33,067 projected electors in the localities of Guildford, Guildford West, Merrylands, Merrylands West, Old Guildford, Woodpark and Yennora, as well as the parts of the localities of Greystanes and South Wentworthville east of Jersey Road and south of the Western Motorway, would transfer from the Division of McMahon to the proposed Division of Blaxland.

48 This matter was suggested by: S14 – Jeff Waddell, S19 – Ben Last, S49 – Luke Dixon, CS14 – Leon Shinkai, and CS96 – Anonymous 1.

49 This idea was proposed by: S14 – Jeff Waddell, S19 – Ben Last, S48 – NSW Labor, S49 – Luke Dixon, CS8 – Andrew Elder, and CS96 – Anonymous 1.

170. As these proposed changes would result in the proposed Division of Blaxland significantly exceeding the numerical requirements of the Electoral Act, the Redistribution Committee proposes transferring electors out of the Division of Blaxland:
- 49,565 projected electors to the proposed Division of Watson:
    - the localities of Bankstown Aerodrome, Condell Park, Georges Hall, and Lansdowne,
    - the part of the locality of Bankstown located to the north of Canterbury Road,
    - the part of the locality of Bass Hill located to the south of the Hume Highway,
    - the part of the locality of Revesby located to the north of Milperra Road, and
    - the part of the locality of Yagoona located to the south of the Hume Highway and east of the T3 Bankstown train line, and
  - 4,869 projected electors to the proposed Division of Banks:
    - the parts of the localities of Bankstown, Milperra, Padstow and Revesby located to the south of Canterbury Road and Milperra Road.
171. This proposed change allows the locality of Bankstown to be largely united in the proposed Division of Watson.
172. Making these alterations will lead the proposed Division of Blaxland to a net gain of 5,711 projected electors. This results in a projected enrolment for the proposed electoral division of 128,403 electors at Monday 10 April 2028, or a variation from the projected enrolment quota of minus 0.94 per cent.
173. The proposed Division of Blaxland will consist of:
- part of the Canterbury Bankstown Council,
  - part of the Cumberland Council,
  - part of the Fairfield City Council, and
  - part of the Council of the City of Parramatta.

### **Proposed Division of Bradfield**

174. The proposed Division of Bradfield shares boundaries with the proposed Divisions of Bennelong, Berowra, Mackellar and Warringah.
175. Enrolment in the current Division of Bradfield on Monday 10 April 2028 is projected to be 109,523 electors, which is less than the minimum number of projected electors required by the Electoral Act. The Division of Bradfield must therefore gain at least 15,562 electors, or up to 24,634 electors, for it to fall within the permissible range for the maximum and minimum number of electors in an electoral division at the projection time.
176. The Division of Bradfield currently shares its southern boundary with the Division of North Sydney. In proposing to abolish the latter electoral division, the Redistribution Committee proposes to move 32,968 projected electors from the Division of North Sydney to the proposed Division of Bradfield:
- the part of the Willoughby City Council located to the east of the Pacific Highway, and
  - parts of the North Sydney Council:
    - the part of the locality of St Leonards located to the west of Oxley Street, and
    - the part of the locality of Cammeray located to the west of Hamilton Lane.
177. This will enable the area around the Chatswood CBD to be united in one electoral division, reflecting a clear community of interest, while also allowing for the majority of the Willoughby City

Council to be placed into one electoral division. Nine suggestions to the redistribution suggest the Division of Bradfield gain all or part of the Willoughby City Council from the Division of North Sydney.<sup>50</sup> Many suggestions also noted a current issue with the boundary between the Divisions of Bradfield and North Sydney splitting the Chatswood CBD.

178. As these changes will lead to the proposed Division of Bradfield exceeding the numerical requirements of the Electoral Act, the Redistribution Committee therefore proposes transferring 16,823 projected electors in that part of the Council of the Shire of Hornsby located in the Division of Bradfield to the proposed Division of Berowra. This will unite the local government area in one electoral division.
179. Making these alterations will lead the proposed Division of Bradfield to a net gain of 16,145 projected electors. This results in a projected enrolment for the proposed electoral division of 125,668 electors at Monday 10 April 2028, or a variation from the projected enrolment quota of minus 3.05 per cent.
180. The proposed Division of Bradfield will consist of:
  - Ku-ring-gai Council,
  - part of the North Sydney Council, and
  - part of the Willoughby City Council.

### **Proposed Division of Calare**

181. The proposed Division of Calare shares boundaries with the proposed Divisions of Hume, Hunter, Macquarie, New England, Parkes and Riverina.
182. Enrolment in the current Division of Calare on Monday 10 April 2028 is projected to be 126,537 electors, which is within the numerical requirements of the Electoral Act. The Division of Calare can therefore gain up to 7,620 electors from other electoral divisions or transfer up to 1,452 electors to other electoral divisions and remain within the permissible range for the maximum and minimum number of electors in an electoral division at the projection time.
183. The Redistribution Committee noted five suggestions to the redistribution and three comments on suggestions advocated the boundaries of the Division of Calare be left unchanged.<sup>51</sup>
184. While the Division of Calare is within the numerical requirements of the Electoral Act, many other rural and provincial electoral divisions need to gain or transfer electors, leading some suggestions and comments on suggestions to offer potential adjustments for the Redistribution Committee to consider.
185. Seven suggestions to the redistribution and two comments on suggestions recommend that the Division of Calare gain the Cowra Shire Council from the Division of Riverina, referring to the strong community links between Cowra, Bathurst and Orange.<sup>52</sup> Other parts of the Division of Riverina were also suggested as potential gains for the Division of Calare.

50 This idea was advocated by: S14 – Jeff Waddell, S16 – Darren McSweeney, S18 – Leon Shinkai, S25 – Benjamin Close, S31 – Mark Mulcair, S47 – Liberal Party of Australia, NSW Division, S49 – Luke Dixon, S54 – Conor Magee, and S56 – Joshua Lucock.

51 This was argued by: S16 – Darren McSweeney, S19 – Ben Last, S43 – David Lumsden, S48 – NSW Labor, S52 – Andrew Gee MP, CS2 – Stephen King, CS84 – NSW Labor, and CS97 – Andrew Gee MP.

52 This was advocated by: S14 – Jeff Waddell, S31 – Mark Mulcair, S34 – Bob Jennings, S49 – Luke Dixon, S50 – NSW Nationals, S53 – Justin Lamond, S56 – Joshua Lucock, CS73 – NSW Nationals, and CS96 – Anonymous 1.

186. Three suggestions to the redistribution and one comment on suggestions argued for alterations to the eastern boundary of the electoral division with the transfer of all or part of the Blue Mountains City Council from the Division of Macquarie.<sup>53</sup>
187. In assessing the Division of Calare and these submissions, the Redistribution Committee formed the view that altering its boundaries with neighbouring electoral divisions was not necessary in balancing the numerical requirements of surrounding electoral divisions, nor in improving communities of interest.
188. The Redistribution Committee therefore proposes no alteration to the boundaries of the Division of Calare.
189. The projected enrolment for the proposed Division of Calare remains at 126,537 electors at Monday 10 April 2028, or a variation from the projected enrolment quota of minus 2.38 per cent.
190. The proposed Division of Calare will consist of:
  - Bathurst Regional Council,
  - Blayney Shire Council,
  - Cabonne Council,
  - City of Lithgow Council,
  - Mid-Western Regional Council,
  - Oberon Council,
  - Orange City Council, and
  - part of the Dubbo Regional Council.

### **Proposed Division of Chifley**

191. The proposed Division of Chifley shares boundaries with the proposed Divisions of Greenway, Lindsay, McMahon and Macquarie.
192. Enrolment in the current Division of Chifley on Monday 10 April 2028 is projected to be 148,639 electors, which is more than the maximum number of projected electors required by the Electoral Act. A net reduction of at least 14,482 electors, or up to 23,554 electors, is therefore required for this electoral division to fall within the permissible range for the maximum and minimum number of electors in an electoral division at the projection time.
193. Despite needing to transfer electors, the Redistribution Committee did note that many submissions recommended the electoral division gain neighbouring localities in a way that would shift the orientation of the electoral division.
194. Five suggestions to the redistribution and one comment on suggestions argued for the Division of Chifley to gain all or part of the localities of Colyton, North St Marys, Oxley Park and St Marys from the Division of Lindsay, due to the community of interest between Mount Druitt and St Marys.<sup>54</sup>
195. Seven suggestions to the redistribution and one comment on suggestions were in favour of the Division of Chifley gaining all or part of the localities of Eastern Creek, Huntingwood and Minchinbury from the Division of McMahon.<sup>55</sup>

53 This was argued by: S29 – Peter Mitchell, S47 – Liberal Party of Australia, NSW Division, S55 – Michael Ritchie, and CS70 – Liberal Party of Australia, NSW Division.

54 This was raised by: S26 – Nicholas Weston, S29 – Peter Mitchell, S43 – David Lumsden, S47 – Liberal Party of Australia, NSW Division, S56 – Joshua Lucock, and CS14 – Leon Shinkai.

55 This view was expressed by: S25 – Benjamin Close, S26 – Nicholas Weston, S29 – Peter Mitchell, S43 – David Lumsden, S47 – Liberal Party of Australia, NSW Division, S48 – NSW Labor, S56 – Joshua Lucock, and CS14 – Leon Shinkai.

196. The Redistribution Committee considered these ideas, and decided that the Division of Chifley, being required to transfer so many electors in order to meet the numerical requirements of the Electoral Act, was not well placed to gain any further electors, and would instead contract to maintain its current elector base as much as possible.
197. The Redistribution Committee proposes altering the current southeast boundary of the proposed Division of Chifley by transferring 18,562 projected electors to the proposed Division of McMahon:
  - the localities of Arndell Park and Bungarabee, and
  - the parts of the localities of Blacktown, Doonside and Rooty Hill located to the south of the T1 Western (Emu Plains) train line and east of the M7 Motorway.
198. Making these alterations will transfer 18,562 projected electors out of the Division of Chifley. This results in a projected enrolment for the proposed electoral division of 130,077 electors at Monday 10 April 2028, or a variation from the projected enrolment quota of plus 0.35 per cent.
199. The proposed Division of Chifley will consist of:
  - part of the Blacktown City Council.

### **Proposed Division of Cook**

200. The proposed Division of Cook shares boundaries with the proposed Divisions of Banks, Barton, Hughes and Kingsford Smith.
201. Enrolment in the current Division of Cook on Monday 10 April 2028 is projected to be 125,069 electors, which is less than the minimum number of projected electors required by the Electoral Act. The Division of Cook must therefore gain at least 16 electors, or up to 9,088 electors, for it to fall within the permissible range for the maximum and minimum number of electors in an electoral division at the projection time.
202. A general theme in many suggestions was that the Division of Cook should be an electoral division located entirely south of the Georges River, as the localities to the north of the River share little in the way of a community of interest with the majority of the electoral division's electors who live south of the River.
203. Noting the consequential changes needed as a result of making adjustments to electoral divisions to the north of the Division of Cook, the Redistribution Committee proposes transferring:
  - 6,377 projected electors to the proposed Division of Banks:
    - the localities of Blakehurst, Carss Park, Connells Point, and Kyle Bay, and
  - 7,597 projected electors to the proposed Division of Barton:
    - the localities of Beverley Park, Kogarah, and Kogarah Bay, and
    - the part of the locality of Ramsgate located to the north of Ramsgate Road, and
  - 5,664 projected electors to the proposed Division of Kingsford Smith:
    - the locality of Monterey, and
    - the portion of the locality of Ramsgate Beach located to the north of Ramsgate Road.
204. Eleven suggestions to the redistribution and two comments on suggestions argued the Division of Cook could expand to its west in the Sutherland Shire Council, gaining all or parts of the localities of Bonnet Bay, Como, Grays Point, Gymea, Jannali, Kareela, Kirrawee, Loftus, Oyster Bay and



Sutherland.<sup>56</sup> To ensure the proposed Division of Cook would meet the numerical requirements of the Electoral Act, the Redistribution Committee proposes the Division of Hughes transfer 25,731 projected electors to the proposed Division of Cook:

- the localities of Grays Point, Gynea, Kareela, Kirrawee, and Oyster Bay, and
- parts of the localities of Como, Jannali and Sutherland located to the east of Tivoli Esplanade, the Grand Parade, and the T4 Illawarra train line.

205. Collectively the proposed alterations outlined above are insufficient to completely remove the proposed Division of Cook from north of the Georges River, however, transferring additional electors out of the Sutherland Shire Council would create difficulties in meeting the numerical requirements of the Electoral Act for the proposed Division of Hughes.
206. To ensure the proposed Division of Cook will also meet the numerical requirements of the Electoral Act, the Redistribution Committee decided the proposed Division of Cook would retain:
- the localities of Dolls Point, Sandringham, and Sans Souci, and
  - those portions of the localities of Ramsgate and Ramsgate Beach located to the south of Ramsgate Road.
207. Making these alterations will lead the proposed Division of Cook to a net gain of 6,093 projected electors. This results in a projected enrolment for the proposed electoral division of 131,162 electors at Monday 10 April 2028, or a variation from the projected enrolment quota of plus 1.19 per cent.
208. The proposed Division of Cook will consist of:
- part of the Bayside Council,
  - part of the Georges River Council, and
  - part of the Sutherland Shire Council.

## **Proposed Division of Cowper**

209. The proposed Division of Cowper shares boundaries with the proposed Divisions of Lyne, New England and Page.
210. Enrolment in the current Division of Cowper on Monday 10 April 2028 is projected to be 135,536 electors, which is more than the maximum number of projected electors required by the Electoral Act. A net reduction of at least 1,379 electors, or up to 10,451 electors, is therefore required for this electoral division to fall within the permissible range for the maximum and minimum number of electors in an electoral division at the projection time.
211. Eight suggestions to the redistribution and one comment on suggestions argue that the Division of Cowper transfer the locality of Korora and the balance of the locality of Sapphire Beach in the north-east to the Division of Page.<sup>57</sup>

56 This matter was advocated by: S14 – Jeff Waddell, S16 – Darren McSweeney, S19 – Ben Last, S25 – Benjamin Close, S29 – Peter Mitchell, S31 – Mark Mulcair, S41 – David M, S43 – David Lumsden, S48 – NSW Labor, S49 – Luke Dixon, S56 – Joshua Lucock, CS8 – Andrew Elder, and CS96 – Anonymous 1.

57 This was argued by: S10 – PJ, S16 – Darren McSweeney, S25 – Benjamin Close, S31 – Mark Mulcair, S47 – Liberal Party of Australia, NSW Division, S48 – NSW Labor, S50 – NSW Nationals, S53 – Justin Lamond, and CS73 – NSW Nationals.

212. The Redistribution Committee considers these areas well-connected and well-suited to the character of the Division of Page and therefore proposes altering the current boundary of the electoral division such that the proposed Division of Cowper transfer 2,421 projected electors to the proposed Division of Page:
- the locality of Korora, and
  - the portion of the locality of Sapphire Beach located in the existing Division of Cowper.
213. One suggestion to the redistribution and three comments on suggestions advocated transferring the locality of Lord Howe Island from the existing Division of Sydney to the proposed Division of Cowper.<sup>58</sup> The Redistribution Committee decided to retain Lord Howe Island in the proposed Division of Sydney due to the lack of direct transport options between the Division of Cowper and Lord Howe Island. Further, the Redistribution Committee noted that, since Federation, Lord Howe Island has been part of a Sydney-based electoral division.
214. Making these alterations will lead the proposed Division of Cowper to a net loss of 2,421 projected electors. This results in a projected enrolment for the proposed electoral division of 133,115 electors at Monday 10 April 2028, or a variation from the projected enrolment quota of plus 2.70 per cent.
215. The proposed Division of Cowper will consist of:
- Bellingen Shire Council,
  - Kempsey Shire Council,
  - Nambucca Valley Council,
  - part of the Coffs Harbour City Council, and
  - part of the Port Macquarie-Hastings Council.

### **Proposed Division of Cunningham**

216. The proposed Division of Cunningham shares boundaries with the proposed Divisions of Hughes, Hume, Macarthur and Whitlam.
217. Enrolment in the current Division of Cunningham on Monday 10 April 2028 is projected to be 117,869 electors, which is less than the minimum number of projected electors required by the Electoral Act. The Division of Cunningham must therefore gain at least 7,216 electors, or up to 16,288 electors, for it to fall within the permissible range for the maximum and minimum number of electors in an electoral division at the projection time.
218. Six suggestions to the redistribution and three comments on suggestions argued that the southern boundary of the proposed Division of Cunningham be moved to gain all or part the localities of Berkeley, Cringila, Kembla Grange, Lake Heights, Primbee, Unanderra and Windang.<sup>59</sup>
219. The Redistribution Committee proposes altering the current southern boundary of the electoral division such that the proposed Division of Cunningham gain 12,506 projected electors from the localities of Berkeley, Cringila, Lake Heights, Primbee, Unanderra and Windang, as well as the part of the locality of Kembla Grange east of Northcliffe Drive, from the Division of Whitlam.

<sup>58</sup> This was advocated by: S6 – Fulin Yan, CS12 – Darren McSweeney, CS96 – Anonymous 1, and CS98 – Peter Mitchell.

<sup>59</sup> This idea was raised by: S14 – Jeff Waddell, S31 – Mark Mulcair, S40 – Damien Ferri, S47 – Liberal Party of Australia, NSW Division, S49 – Luke Dixon, S50 – NSW Nationals, CS20 – Fred Mariani, CS40 – Daniel Jackson, and CS66 – Damien Ferri.

220. Making these alterations will lead the proposed Division of Cunningham to a net gain of 12,506 projected electors. This results in a projected enrolment for the proposed electoral division of 130,375 electors at Monday 10 April 2028, or a variation from the projected enrolment quota of plus 0.58 per cent.
221. The proposed Division of Cunningham will consist of:
- part of the Wollondilly Shire Council, and
  - part of the Wollongong City Council.

### **Proposed Division of Dobell**

222. The proposed Division of Dobell shares boundaries with the proposed Divisions of Hunter, Robertson and Shortland.
223. Enrolment in the current Division of Dobell on Monday 10 April 2028 is projected to be 131,442 electors, which is within the numerical requirements of the Electoral Act. The Division of Dobell can therefore gain up to 2,715 electors from other electoral divisions, or transfer up to 6,357 electors to other electoral divisions, and remain within the permissible range for the maximum and minimum number of electors in an electoral division at the projection time.
224. In assessing the Division of Dobell, the Redistribution Committee formed the view that altering its boundaries with neighbouring electoral divisions was not necessary to balancing the numerical requirements of surrounding electoral divisions, nor to improve communities of interest.
225. The Redistribution Committee also noted two suggestions to the redistribution that advocated that the boundaries of the Division of Dobell be left unchanged.<sup>60</sup>
226. The Redistribution Committee therefore proposes no alteration to the boundaries of the Division of Dobell.
227. Projected enrolment for the proposed Division of Dobell remains at 131,442 electors at Monday 10 April 2028, or a variation from the projected enrolment quota of plus 1.40 per cent.
228. The proposed Division of Dobell will consist of:
- part of the Central Coast Council.

### **Proposed Division of Eden-Monaro**

229. The proposed Division of Eden-Monaro shares boundaries with the proposed Divisions of Gilmore, Riverina and Whitlam.
230. Enrolment in the current Division of Eden-Monaro on Monday 10 April 2028 is projected to be 124,402 electors, which is less than the minimum number of projected electors required by the Electoral Act. The Division of Eden-Monaro must therefore gain at least 683 electors, or up to 9,755 electors, for it to fall within the permissible range for the maximum and minimum number of electors in an electoral division at the projection time.

60 This idea was raised by: S43 – David Lumsden and S48 – NSW Labor.

231. At the commencement of the redistribution, the Division of Eden-Monaro shared boundaries with:
- two electoral divisions which needed a net reduction in the number of electors – the Divisions of Gilmore and Hume,
  - one electoral division which needed a net increase in the number of electors – the Division of Riverina, and
  - one electoral division which met the numerical requirements of the Electoral Act – the Division of Farrer.
232. In ensuring the electoral divisions adjacent to each of these electoral divisions would meet the numerical requirements of the Electoral Act, the Redistribution Committee proposed some significant changes to both of the proposed Divisions of Hume and Riverina. As a result, substantial changes are proposed for the Division of Eden-Monaro.
233. To ensure the proposed Division of Riverina would meet the numerical requirements of the Electoral Act, the Redistribution Committee proposes transferring 23,480 projected electors from the Snowy Valleys and Yass Valley Councils in the Division of Eden-Monaro to the proposed Division of Riverina.
234. The effect of this proposed change is that the proposed Division of Eden-Monaro is required to gain more electors than at the commencement of the redistribution. The Redistribution Committee proposes addressing this issue by transferring electors to the proposed Division of Eden-Monaro from the two adjacent electoral divisions which require a net reduction in electors:
- 2,302 projected electors from the Division of Gilmore:
    - the locality of Turlinjah, and
    - that portion of the locality of Tuross Head located to the south of Coila Lake, and
  - 23,930 projected electors from the Division of Hume:
    - the Goulburn Mulwaree Council.
235. Five suggestions to the redistribution and two comments on suggestions were in favour of the northern boundary of the Division of Eden-Monaro expanding to include some or all of the Goulburn Mulwaree Council from the Division of Hume.<sup>61</sup> Ten suggestions to the redistribution advocated for the boundary to shift north-east to incorporate all or part of the Eurobodalla Shire Council from the Division of Gilmore.<sup>62</sup>
236. Making these alterations will lead the proposed Division of Eden-Monaro to a net gain of 2,752 projected electors. This results in a projected enrolment for the proposed electoral division of 127,154 electors at Monday 10 April 2028, or a variation from the projected enrolment quota of minus 1.90 per cent.
237. The proposed Division of Eden-Monaro will consist of:
- Bega Valley Shire Council,
  - Goulburn Mulwaree Council,
  - Queanbeyan-Palerang Regional Council,
  - Snowy Monaro Regional Council, and
  - part of the Eurobodalla Shire Council.

61 This was argued by: S18 – Leon Shinkai, S31 – Mark Mulcair, S49 – Luke Dixon, S50 – NSW Nationals, S53 – Justin Lamond, CS73 – NSW Nationals, and CS96 – Anonymous 1.

62 This idea was raised by: S14 – Jeff Waddell, S16 – Darren McSweeney, S19 – Ben Last, S25 – Benjamin Close, S40 – Damien Ferri, S43 – David Lumsden, S47 – Liberal Party of Australia, NSW Division, S48 – NSW Labor, S50 – NSW Nationals, and S56 – Joshua Lucock.

## Proposed Division of Farrer

238. The proposed Division of Farrer shares boundaries with the proposed Divisions of Parkes and Riverina.
239. Enrolment in the current Division of Farrer on Monday 10 April 2028 is projected to be 127,625 electors, which is within the numerical requirements of the Electoral Act. The Division of Farrer can therefore gain up to 6,892 electors from other electoral divisions, or transfer up to 2,180 electors to other electoral divisions, and remain within the permissible range for the maximum and minimum number of electors in an electoral division at the projection time.
240. The Redistribution Committee observed:
- on existing boundaries, the Division of Farrer sits at the lower end of the range for projected enrolment under the Electoral Act, and
  - the existing electoral division shares boundaries with only three electoral divisions, the Divisions of Eden-Monaro, Parkes and Riverina, all of which are required to gain electors if the numerical requirements of the Electoral Act are to be met.
241. In assessing the Division of Farrer, the Redistribution Committee therefore formed the view that altering its boundaries with neighbouring electoral divisions was not the preferred option in balancing the numerical requirements of surrounding electoral divisions, and would not necessarily lead to improvements to communities of interest.
242. The Redistribution Committee noted five suggestions to the redistribution concerning the Division of Farrer advocating that the electoral division be left unchanged.<sup>63</sup>
243. The Redistribution Committee therefore proposes no alteration to the boundaries of the Division of Farrer.
244. The projected enrolment for the proposed Division of Farrer remains at 127,265 electors at Monday 10 April 2028, or a variation from the projected enrolment quota of minus 1.82 per cent.
245. The proposed Division of Farrer will consist of:
- Albury City Council,
  - Balranald Shire Council,
  - Berrigan Shire Council,
  - Carrathool Shire Council,
  - Edward River Council,
  - Federation Council,
  - Greater Hume Shire Council,
  - Griffith City Council,
  - Hay Shire Council,
  - Leeton Shire Council,
  - Murray River Council,
  - Murrumbidgee Council,
  - Narrandera Shire Council, and
  - Wentworth Shire Council.

63 This idea was raised by: S16 – Darren McSweeney, S25 – Benjamin Close, S31 – Mark Mulcair, S43 – David Lumsden, and S48 – NSW Labor.

## Proposed Division of Fowler

246. The proposed Division of Fowler shares boundaries with the proposed Divisions of Banks, Blaxland, Hughes, McMahon, Watson and Werriwa.
247. Enrolment in the current Division of Fowler on Monday 10 April 2028 is projected to be 127,624 electors, which is within the numerical requirements of the Electoral Act. The Division of Fowler can therefore gain up to 6,533 electors from other electoral divisions or transfer up to 2,539 electors to other electoral divisions and remain within the permissible range for the maximum and minimum number of electors in an electoral division at the projection time.
248. Seven suggestions to the redistribution and two comments on suggestions advocated for the Division of Fowler to gain parts of the Fairfield City Council from the Division of McMahon.<sup>64</sup>
249. The Redistribution Committee therefore proposes altering the current boundary of the Division of McMahon such that it transfers 5,320 projected electors from areas in Fairfield City Council to the proposed Division of Fowler, including:
- the portion of the locality of Bossley Park located in the existing Division of McMahon, and
  - the residential parts of the locality of Wetherill Park located to the south of The Horsley Drive from Mimosa Road to Lily Street, and to the south of Victoria Street from Daniel Street to Wetherill Street.
250. Ten suggestions to the redistribution and one comment on suggestions argued for the transfer of all or part of the localities of Bonnyrigg and Mount Pritchard from the Division of Werriwa.<sup>65</sup> The Redistribution Committee considered these transfers and concluded that the numerical requirements of the Electoral Act were able to be met without further changes to the Division of Fowler.
251. Making these alterations will lead the proposed Division of Fowler to a net gain of 5,320 projected electors. This results in a projected enrolment for the proposed electoral division of 132,944 electors at Monday 10 April 2028, or a variation from the projected enrolment quota of plus 2.56 per cent.
252. The proposed Division of Fowler will consist of:
- part of the Cumberland City Council,
  - part of the Fairfield City Council, and
  - part of the Liverpool City Council.

## Proposed Division of Gilmore

253. The proposed Division of Gilmore shares boundaries with the proposed Divisions of Eden-Monaro and Whitlam.
254. Enrolment in the current Division of Gilmore on Monday 10 April 2028 is projected to be 134,884 electors, which is more than the maximum number of projected electors required by the Electoral Act. A net reduction of at least 727 electors, or up to 9,799 electors, is therefore required for this electoral division to fall within the permissible range for the maximum and minimum number of electors in an electoral division at the projection time.

64 This idea was advocated by: S14 – Jeff Waddell, S16 – Darren McSweeney, S31 – Mark Mulcair, S40 – Damien Ferri, S41 – David M, S43 – David Lumsden, S47 – Liberal Party of Australia, NSW Division, CS8 – Andrew Elder, and CS96 – Anonymous 1.

65 This idea was offered by: S14 – Jeff Waddell, S16 – Darren McSweeney, S19 – Ben Last, S31 – Mark Mulcair, S40 – Damien Ferri, S47 – Liberal Party of Australia, NSW Division, S49 – Luke Dixon, S50 – NSW Nationals, S56 – Joshua Lucock, CS4 – Dai Le MP, and CS10 – Frank Carbone.

255. Eight suggestions to the redistribution argued to transfer parts of the Eurobodalla Shire Council from the Division of Gilmore to the proposed Division of Eden-Monaro.<sup>66</sup>
256. The Redistribution Committee proposes transferring 2,302 projected electors from the Division of Gilmore in the locality of Turlinjah, and the part of the locality of Tuross Head located to the south of Coila Lake, to the proposed Division of Eden-Monaro.
257. Making these alterations will transfer 2,302 projected electors out of the Division of Gilmore. This results in a projected enrolment for the proposed electoral division of 132,582 electors at Monday 10 April 2028, or a variation from the projected enrolment quota of plus 2.28 per cent.
258. The proposed Division of Gilmore will consist of:
  - the Council of the Municipality of Kiama,
  - Shoalhaven City Council, and
  - part of the Eurobodalla Shire Council.

### **Proposed Division of Grayndler**

259. The proposed Division of Grayndler shares boundaries with the proposed Divisions of Barton, Kingsford Smith, Reid, Sydney and Watson.
260. Enrolment in the current Division of Grayndler on Monday 10 April 2028 is projected to be 111,454 electors, which is less than the minimum number of projected electors required by the Electoral Act. The Division of Grayndler must therefore gain at least 13,631 electors, or up to 22,703 electors, for it to fall within the permissible range for the maximum and minimum number of electors in an electoral division at the projection time.
261. The current Division of Grayndler shares its eastern boundary with the Division of Sydney, which is proposed to undergo significant changes as a result of its proximity to the Division of Wentworth, which is required to gain electors. As a consequence of the proposed transfer of electors between the Division of Sydney and the proposed Division of Wentworth, the Redistribution Committee proposes transferring 21,718 projected electors from the Division of Grayndler to the proposed Division of Sydney:
  - the localities of Balmain, Balmain East, Birchgrove and Rozelle, and
  - the part of the locality of Lilyfield located to the north of the City West Link.
262. As a result of this proposed change, the Redistribution Committee is required to transfer additional electors into the proposed Division of Grayndler to ensure it will meet the numerical requirements of the Electoral Act.

<sup>66</sup> This idea was raised by: S14 – Jeff Waddell, S16 – Darren McSweeney, S19 – Ben Last, S25 – Benjamin Close, S40 – Damien Ferri, S43 – David Lumsden, S47 – Liberal Party of Australia, NSW Division, S48 – NSW Labor, S50 – NSW Nationals, and S56 – Joshua Lucock.

263. The Redistribution Committee proposes altering the current boundary of the electoral division such that the proposed Division of Grayndler gain:
- 12,412 projected electors from the division of Barton:<sup>67</sup>
    - the localities of Dulwich Hill, Hurlstone Park, Marrickville and Tempe, and
    - the part of the locality of Canterbury located to the north of the Cooks River,
  - two projected electors from the Division of Sydney in the locality of St Peters, and
  - 24,291 projected electors from the Division of Watson:<sup>68</sup>
    - the localities of Ashbury, Burwood Heights, Croydon Park, Enfield, Hurlstone Park and Summer Hill,
    - the part of the locality of Ashfield located to the south of Liverpool Road,
    - the part of the locality of Canterbury located to the north of the Cooks River, and
    - the part of the locality of Croydon located to the south of Liverpool Road.
264. Making these alterations will lead the proposed Division of Grayndler to a net gain of 14,987 projected electors. This results in a projected enrolment for the proposed electoral division of 126,441 electors at Monday 10 April 2028, or a variation from the projected enrolment quota of minus 2.45 per cent.
265. The proposed Division of Grayndler will consist of:
- part of the Burwood Council,
  - part of the Canterbury Bankstown Council,
  - part of the Inner West Council, and
  - part of the Council of the City of Sydney.

### **Proposed Division of Greenway**

266. The proposed Division of Greenway shares boundaries with the proposed Divisions of Berowra, Chifley, McMahon, Macquarie, Mitchell and Parramatta.
267. Enrolment in the current Division of Greenway on Monday 10 April 2028 is projected to be 144,158 electors, which is more than the maximum number of projected electors required by the Electoral Act. A net reduction of at least 10,001 electors, or up to 19,073 electors, is therefore required for this electoral division to fall within the permissible range for the maximum and minimum number of electors in an electoral division at the projection time.
268. The Division of Greenway shares boundaries with the Divisions of Chifley and Mitchell, both of which also exceed the numerical requirements of the Electoral Act. The Redistribution Committee therefore proposes the electoral division gain 22,462 projected electors from the Division of Mitchell in:
- the localities of Box Hill, Gables, Nelson and Rouse Hill, and
  - the part of the locality of Maraylya to the south of McClymonts Road and east of Maguires Road.

67 Transferring electors from the Division of Barton to the Division of Grayndler was argued by: S4 – Cristiane Barber, S14 – Jeff Waddell, S16 – Darren McSweeney, S29 – Peter Mitchell, S31 – Mark Mulcair, S40 – Damien Ferri, S41 – David M, S46 – The Greens NSW, S48 – NSW Labor, S49 – Luke Dixon, S54 – Conor Magee, S56 – Joshua Lucock, CS12 – Darren McSweeney, and CS96 – Anonymous 1.

68 Transferring electors from the Division of Watson to the Division of Grayndler was raised by: S16 – Darren McSweeney, S19 – Ben Last, S29 – Peter Mitchell, S31 – Mark Mulcair, S46 – The Greens NSW, S47 – Liberal Party of Australia, NSW Division, S48 – NSW Labor, S49 – Luke Dixon, S54 – Conor Magee, and CS96 – Anonymous 1.



269. As these proposed changes will only increase the extent to which the proposed Division of Greenway exceeds the numerical requirements of the Electoral Act, the Redistribution Committee proposes transferring:
- 27,653 projected electors to the proposed Division of McMahon:
    - the locality of Prospect, and
    - those parts of the localities of Blacktown, Seven Hills and Toongabbie located to the south of the T1 Western train line and west of Girraween Creek, and
  - 7,985 projected electors to the proposed Division of Parramatta:
    - the localities of Girraween and Pendle Hill,
    - the portion of the locality of Seven Hills located to the south of Abbott Road and east of the T1 Western train line, and
    - the part of the locality of Toongabbie located to the east of Girraween Creek.
270. Making these alterations will lead the proposed Division of Greenway to a net reduction of 13,176 projected electors. This results in a projected enrolment for the proposed electoral division of 130,982 electors at Monday 10 April 2028, or a variation from the projected enrolment quota of plus 1.05 per cent.
271. The proposed Division of Greenway will consist of:
- part of the Blacktown City Council, and
  - part of The Hills Shire Council.

### **Proposed Division of Hughes**

272. The proposed Division of Hughes shares boundaries with the proposed Divisions of Banks, Cook, Cunningham, Fowler, Macarthur and Werriwa.
273. Enrolment in the current Division of Hughes on Monday 10 April 2028 is projected to be 120,601 electors, which is less than the minimum number of projected electors required by the Electoral Act. The Division of Hughes must therefore gain at least 4,484 electors, or up to 13,556 electors, for it to fall within the permissible range for the maximum and minimum number of electors in an electoral division at the projection time.
274. Six suggestions to the redistribution and three comments on suggestions advocated that the Division of Hughes gain all or part of the localities of Chipping Norton, Liverpool, Moorebank, and Warwick Farm from the Division of Fowler.<sup>69</sup> The Redistribution Committee considered this approach, but observed that it would create problems for the number of electors and communities of interest in electoral divisions to the north, particularly in the Division of Fowler.
275. Four suggestions to the redistribution argued that the Division of Hughes gain electors to its west, from the eastern edge of the Division of Werriwa.<sup>70</sup> This area includes the localities of Casula, Glenfield, Long Point, Macquarie Fields, and Macquarie Links.

69 As suggested by: S16 – Darren McSweeney, S19 – Ben Last, S40 – Damien Ferri, S41 – David M, S49 – Luke Dixon, S50 – NSW Nationals, CS10 – Frank Carbone, CS12 – Darren McSweeney, and CS29 – Norman Davies.

70 Discussed by: S14 – Jeff Waddell, S16 – Darren McSweeney, S29 – Peter Mitchell, and S49 – Luke Dixon.

276. Of these four suggestions, three suggest the Division of Hughes also take in the locality of Ingleburn from the Division of Macarthur.<sup>71</sup> The Redistribution Committee notes that Ingleburn, Glenfield and Macquarie Fields have a strong shared community of interest, sharing the T8 South train line, the Hume Motorway and Harold Street as major transit corridors, and are separated from other residential areas to the south and north by significant green spaces. These localities would be better served by unifying them in the one electoral division.
277. The Redistribution Committee noted that these localities have a limited community of interest with other parts of the electoral division, such as the localities around Sutherland, as there are no clear transport links and they are geographically quite separate due to the Holsworthy Military Base separating the areas. The Redistribution Committee noted that, due to elector numbers and the drawing of other electoral divisions to address other communities of interest in the region, combining these areas in the proposed Division of Hughes was a necessary step to take.
278. The Redistribution Committee noted that the locality of Bardia would be split at Macdonald Road. However, as this was a very clear boundary and alternatives, such as using Zouch Road or taking in none of the locality, would have caused surrounding electoral divisions to not meet the numerical requirements, the Redistribution Committee proposed that the split through Macdonald Road be used.
279. The Redistribution Committee proposes that the proposed Division of Hughes gains:
- 20,307 projected electors from the Division of Werriwa:
    - the localities of Long Point, Macquarie Fields and Macquarie Links,
    - the part of the locality of Bardia located to the east of Macdonald Road,
    - the part of the locality of Casula located to the east of the T2 Leppington train line, and
    - the part of the locality of Glenfield to the south of North Lane, and
  - 13,104 projected electors from the Division of Macarthur:
    - the locality of Ingleburn.
280. To ensure the proposed Division of Hughes will continue to meet the numerical requirements of the Electoral Act, the Redistribution Committee proposes transferring 25,731 projected electors to the proposed Division of Cook:
- the localities of Grays Point, Gymea, Kareela, Kirrawee, and Oyster Bay,
  - the part of the locality of Como east of Tivoli Esplanade,
  - the part of the locality of Jannali east of the T4 Illawarra train line, and
  - the part of the locality of Sutherland to the east of the T4 Illawarra train line and north of The Grand Parade.
281. Making these alterations will lead the proposed Division of Hughes to a net gain of 7,680 projected electors. This results in a projected enrolment for the proposed electoral division of 128,281 electors at Monday 10 April 2028, or a variation from the projected enrolment quota of minus 1.03 per cent.
282. The proposed Division of Hughes will consist of:
- part of the Campbelltown City Council,
  - part of the Liverpool City Council, and
  - part of the Sutherland Shire Council.

71 Put forward by: S14 – Jeff Waddell, S29 – Peter Mitchell, and S49 – Luke Dixon.

## Proposed Division of Hume

283. The proposed Division of Hume shares boundaries with the proposed Divisions of Calare, Cunningham, Lindsay, Macarthur, Macquarie, Riverina, Werriwa and Whitlam.
284. Enrolment in the current Division of Hume on Monday 10 April 2028 is projected to be 138,104 electors, which is more than the maximum number of projected electors required by the Electoral Act. A net reduction of at least 3,947 electors, or up to 13,019 electors, is therefore required for this electoral division to fall within the permissible range for the maximum and minimum number of electors in an electoral division at the projection time.
285. At the commencement of the redistribution, the Division of Hume shared boundaries with two rural electoral divisions which need to gain electors, the Divisions of Eden-Monaro and Riverina. To ensure these two electoral divisions will meet the numerical requirements of the Electoral Act, the Redistribution Committee proposes transferring:
- 23,930 projected electors in the Goulburn Mulwaree Council to the proposed Division of Eden-Monaro, and
  - 8,943 projected electors in the Hilltops Council and Upper Lachlan Shire Council to the proposed Division of Riverina.
286. Suggestions to the redistribution generally advocated that the Wingecarribee Shire Council be united, as it is currently split between the Divisions of Hume and Whitlam. Of these, seven suggestions to the redistribution and one comment on suggestions put forward that the Division of Hume should gain all or part of this local government area.<sup>72</sup> The Redistribution Committee considered this; however, they found that such a move would negatively impact communities in electoral divisions to the north and east.
287. The Redistribution Committee instead proposes that the Wingecarribee Shire Council be united in the Division of Whitlam, with the proposed western and southern boundary of the Division of Hume aligning with the boundaries of the Wollondilly Shire Council. This proposed adjustment will result in the Division of Hume transferring 10,512 projected electors in the part of the Wingecarribee Shire Council located in the existing electoral division to the proposed Division of Whitlam.
288. Making adjustments to enable adjacent proposed electoral divisions meet the numerical requirements of the Electoral Act will leave the proposed Division of Hume with the need to gain additional electors to also meet the numerical requirements.
289. Eight suggestions to the redistribution were in favour of the Division of Hume taking in part or all of the localities of Harrington Park and Oran Park from the Division of Macarthur to become an electoral division based more strongly on the Camden area.<sup>73</sup> Three of these suggestions include adjusting the western edge of the Division of Werriwa, arguing that the localities of Badgerys Creek and Bradfield should also be transferred to ensure the electoral division meets the numerical requirements of the Electoral Act.<sup>74</sup> The Redistribution Committee agreed with this point of view.

72 Put forward by: S16 – Darren McSweeney, S25 – Benjamin Close, S31 – Mark Mulcair, S43 – David Lumsden, S53 – Justin Lamond, S55 – Michael Ritchie, S56 – Joshua Lucock, and CS96 – Anonymous 1.

73 Submitted by: S14 – Jeff Waddell, S19 – Ben Last, S31 – Mark Mulcair, S40 – Damien Ferri, S48 – NSW Labor, S49 – Luke Dixon, S50 – NSW Nationals, and S56 – Joshua Lucock.

74 As discussed in: S14 – Jeff Waddell, S48 – NSW Labor, and S50 – NSW Nationals.

290. The Redistribution Committee proposes altering the current boundary of the electoral division such that the proposed Division of Hume gain:
- 32,382 projected electors from the Division of Macarthur:
    - the localities of Bringelly, Catherine Field, Harrington Park, and Oran Park,
    - the part of the locality of Leppington located to the west of Camden Valley Way, and
    - the part of the locality of Rossmore located to the south of Bringelly Road, and
  - 969 projected electors from the Division of Werriwa:
    - the locality of Bradfield, and
    - the part of the locality of Badgerys Creek located to the south of Elizabeth Drive.
291. The Redistribution Committee noted that, despite the significant change in the geography of the proposed electoral division, more than 75 per cent of electors currently in the Division of Hume would remain in the proposed Division of Hume.
292. Making these alterations will lead the proposed Division of Hume to a net loss of 10,034 projected electors. This results in a projected enrolment for the proposed electoral division of 128,070 electors at Monday 10 April 2028, or a variation from the projected enrolment quota of minus 1.12 per cent.
293. The proposed Division of Hume will consist of:
- part of the Camden Council,
  - part of the Liverpool City Council,
  - part of the Penrith City Council, and
  - part of the Wollondilly Shire Council.

### **Proposed Division of Hunter**

294. The proposed Division of Hunter shares boundaries with the proposed Divisions of Calare, Dobell, Lyne, Macquarie, Newcastle, New England, Paterson, Robertson and Shortland.
295. Enrolment in the current Division of Hunter on Monday 10 April 2028 is projected to be 135,536 electors, which is more than the maximum number of projected electors required by the Electoral Act. A net reduction of at least 1,379 electors, or up to 10,451 electors, is therefore required for this electoral division to fall within the permissible range for the maximum and minimum number of electors in an electoral division at the projection time.
296. Nine suggestions to the redistribution and three comments on suggestions recommended that the Division of Hunter gain all or part of the Cessnock City Council from the Division of Paterson, with some advocating the Hunter Expressway be used as the boundary.<sup>75</sup> This adjustment would see the town of Kurri Kurri and surrounding localities join the proposed Division of Hunter.
297. The Redistribution Committee noted that the Hunter Expressway provides a clearly identifiable boundary between two communities and as such would be a clear boundary between the proposed Divisions of Hunter and Paterson and therefore proposes altering the current eastern boundary of the electoral division such that the proposed Division of Hunter gain 11,604 projected electors from the Division of Paterson. The boundary between the divisions would be amended to follow the Hunter Expressway from the locality of Sawyers Gully, southeast to the Pacific Motorway where it would intersect with the existing boundary with the Division of Newcastle.

<sup>75</sup> Argued by: S14 – Jeff Waddell, S16 – Darren McSweeney, S19 – Ben Last, S31 – Mark Mulcair, S43 – David Lumsden, S47 – Liberal Party of Australia, NSW Division, S50 – NSW Nationals, S53 – Justin Lamond, S56 – Joshua Lucock, CS16 – Wayde Walker MStJ FAIOP MICDA MAICD, CS73 – NSW Nationals, and CS96 – Anonymous 1.

298. As a result of this adjustment, a small part of the locality of Seahampton north of the Hunter Expressway and east of the Pacific Motorway is transferred to the proposed Division of Paterson.
299. To ensure the electoral division will meet the numerical requirements of the Electoral Act, the Redistribution Committee proposes transferring:
- 11,073 projected electors in the Muswellbrook Shire Council to the proposed Division of New England:
    - the proposed boundary of the Division of Hunter would follow the existing boundary between the Muswellbrook Shire Council and the Singleton Council,
  - 988 projected electors in the localities of Wallsend and Elermore Vale, as well as part of the locality of Glendale north of College Street, to the proposed Division of Newcastle:
    - the Redistribution Committee determined that uniting Elermore Vale in the Division of Newcastle, would keep the area contiguous within an electoral division that contains the majority of the Newcastle City Council, and
  - 3,963 projected electors in the localities of Argenton and Glendale, as well as the balance of the locality of Cardiff, to the proposed Division of Shortland:
    - this ensures both electoral divisions meet the numerical requirements of the Electoral Act, while also using a strong natural boundary between the two electoral divisions in Brush Creek.
300. Making these alterations will lead the proposed Division of Hunter to a net reduction of 4,420 projected electors. This results in a projected enrolment for the proposed electoral division of 131,116 electors at Monday 10 April 2028, or a variation from the projected enrolment quota of plus 1.15 per cent.
301. The proposed Division of Hunter will consist of:
- Singleton Council,
  - part of the Cessnock City Council,
  - part of the Lake Macquarie City Council, and
  - part of the Maitland City Council.

### **Proposed Division of Kingsford Smith**

302. The proposed Division of Kingsford Smith shares boundaries with the proposed Divisions of Barton, Cook, Grayndler, Sydney and Wentworth.
303. Enrolment in the current Division of Kingsford Smith on Monday 10 April 2028 is projected to be 120,776 electors, which is less than the minimum number of projected electors required by the Electoral Act. The Division of Kingsford Smith must therefore gain at least 4,309 electors, or up to 13,381 electors, for it to fall within the permissible range for the maximum and minimum number of electors in an electoral division at the projection time.
304. The Redistribution Committee proposes altering the current western boundary of the electorate. Four suggestions to the redistribution argue that the Division of Kingsford Smith take in localities on the western shore of Botany Bay from the Division of Barton, including all or part of the localities of Brighton-Le-Sands and Kyeemagh.<sup>76</sup> These same suggestions also advocate that the Division of Kingsford Smith take in localities on this western shore of Botany Bay from the Division of Cook, including all or part of the localities of Monterey, Ramsgate and Ramsgate Beach.

76 Suggested by: S14 – Jeff Waddell, S19 – Ben Last, S25 – Benjamin Close, and S29 – Peter Mitchell.

305. The Redistribution Committee carefully considered these localities along the western shore of Botany Bay as potential additions to the Division of Kingsford Smith, as these areas have a strong community of interest with each other, sharing The Grand Parade as a transit corridor, as well as sharing the shoreline of Botany Bay, with many other localities already within the electoral division. The Redistribution Committee also noted that many of these localities are in Bayside Council, along with many localities already in the Division of Kingsford Smith.
306. The Redistribution Committee thus proposes that the Division of Kingsford Smith gain:
- 7,412 projected electors from the Division of Barton:
    - the localities of Kyeemagh and Brighton-Le-Sands, and
    - the part of the locality of Rockdale located to the east of West Botany Street and south of Muddy Creek, and
  - 5,664 projected electors from the Division of Cook:
    - the locality of Monterey, and
    - the part of the locality of Ramsgate Beach located to the north of Ramsgate Road.
307. The Redistribution Committee also proposes transferring 8,590 projected electors in the localities of Clovelly, Coogee and Randwick from the Division of Kingsford Smith to the proposed Division of Wentworth. This will unite the locality of Clovelly in one electoral division, while building on an existing community of interest by uniting more of Randwick and Coogee in the electoral division. The proposed boundary would continue to follow Alison Road eastward, then moving south at Beach Street, and then east at Moore Street to the shoreline.
308. The Redistribution Committee discussed the transfer of localities at the southern end of the Council of the City of Sydney, including Alexandria, Beaconsfield, Rosebery and Zetland, from the Division of Sydney, as advocated by ten suggestions to the redistribution and two comments on suggestions.<sup>77</sup> However, the Redistribution Committee observed that making these changes would have an impact on several electoral divisions, including the proposed Divisions of Sydney and Grayndler, and would likely result in the Council of the City of Sydney being more significantly split across multiple electoral divisions.
309. Making alterations will lead the proposed Division of Kingsford Smith to a net gain of 4,486 projected electors. This results in a projected enrolment for the proposed electoral division of 125,262 electors at Monday 10 April 2028, or a variation from the projected enrolment quota of minus 3.36 per cent.
310. The proposed Division of Kingsford Smith will consist of:
- part of the Bayside Council,
  - part of the Inner West Council,
  - part of the Randwick City Council, and
  - part of the Council of the City of Sydney.

77 Put forward by: S18 – Leon Shinkai, S31 – Mark Mulcair, S43 – David Lumsden, S46 – The Greens NSW, S47 – Liberal Party of Australia, NSW Division, S48 – NSW Labor, S49 – Luke Dixon, S50 – NSW Nationals, S53 – Justin Lamond, S56 – Joshua Lucock, CS8 – Andrew Elder, and CS96 – Anonymous 1.

## Proposed Division of Lindsay

311. The proposed Division of Lindsay shares boundaries with the proposed Divisions of Chifley, Hume, McMahon, and Macquarie.
312. Enrolment in the current Division of Lindsay on Monday 10 April 2028 is projected to be 144,334 electors, which is more than the maximum number of projected electors required by the Electoral Act. A net reduction of at least 10,177 electors, or up to 19,249 electors, is therefore required for this electoral division to fall within the permissible range for the maximum and minimum number of electors in an electoral division at the projection time.
313. Three suggestions to the redistribution explicitly stated that the Division of Lindsay should stay entirely within the Penrith City Council, as this is a very clear shared community of interest.<sup>78</sup> Due to the size of this local government area, the Redistribution Committee is proposing that the electoral division only lose sufficient localities so as to ensure compliance with the numerical requirements of the Electoral Act.
314. The Redistribution Committee proposes transferring 11,184 projected electors in the localities of Emu Heights, Emu Plains and Leonay to the proposed Division of Macquarie, with the adjusted western boundary following the Nepean River instead of deviating at the localities of Emu Heights and Leonay. This is consistent with eight suggestions to the redistribution and one comment on suggestions.<sup>79</sup>
315. Making these alterations will transfer 11,184 projected electors out of the Division of Lindsay. This results in a projected enrolment for the proposed electoral division of 133,150 electors at Monday 10 April 2028, or a variation from the projected enrolment quota of plus 2.72 per cent.
316. The proposed Division of Lindsay will consist of:
  - part of the Penrith City Council.

## Proposed Division of Lyne

317. The proposed Division of Lyne shares boundaries with the proposed Divisions of Cowper, Hunter, New England and Paterson.
318. Enrolment in the current Division of Lyne on Monday 10 April 2028 is projected to be 132,775 electors, which is within the numerical requirements of the Electoral Act. The Division of Lyne can therefore gain up to 1,382 electors from other electoral divisions, or transfer up to 7,690 electors to other electoral divisions, and remain within the permissible range for the maximum and minimum number of electors in an electoral division at the projection time.
319. Two suggestions to the redistribution advocated that no changes be made to the boundaries of the Division of Lyne as the electoral division already falls within the numerical requirements of the Electoral Act and does not require adjustment.<sup>80</sup>
320. The Redistribution Committee considered other advocated adjustments which would have united the Maitland City Council in the proposed Division of Paterson, but noted that this change would have created problems in ensuring electoral divisions to the south and west continued to meet the numerical requirements of the Electoral Act.

78 Argued by: S14 – Jeff Waddell, S16 – Darren McSweeney, and S26 – Nicholas Weston.

79 This idea was raised by: S14 – Jeff Waddell, S19 – Ben Last, S26 – Nicholas Weston, S48 – NSW Labor, S49 – Luke Dixon, S50 – NSW Nationals, S53 – Justin Lamond, S56 – Joshua Lucock, and CS73 – NSW Nationals.

80 Put forward by: S16 – Darren McSweeney and S48 – NSW Labor.

321. The Redistribution Committee therefore proposes no adjustments to the Division of Lyne. The projected enrolment for the proposed Division of Lyne remains at 132,775 electors at Monday 10 April 2028, or a variation from the projected enrolment quota of plus 2.43 per cent.
322. The proposed Division of Lyne will consist of:
- Dungog Shire Council,
  - Mid-Coast Council,
  - part of the Maitland City Council,
  - part of the Port Macquarie-Hastings Council, and
  - part of the Port Stephens Council.

### **Proposed Division of Macarthur**

323. The proposed Division of Macarthur shares boundaries with the proposed Divisions of Cunningham, Hughes, Hume and Werriwa.
324. Enrolment in the current Division of Macarthur on Monday 10 April 2028 is projected to be 171,700 electors, which is more than the maximum number of projected electors required by the Electoral Act. A net reduction of at least 37,543 electors, or up to 46,615 electors, is therefore required for this electoral division to fall within the permissible range for the maximum and minimum number of electors in an electoral division at the projection time.
325. Two suggestions to the redistribution and four comments on suggestions argued that the Division of Macarthur be an electoral division based on the Camden area, taking in Camden and surrounding localities from the Division of Hume.<sup>81</sup> As an electoral division that needs to shed electors, gaining electors in this region would significantly change the geography of the electoral division. As such, the Redistribution Committee determined that the Division of Macarthur would remain primarily based on Campbelltown and the Campbelltown City Council.
326. In ensuring that the electoral divisions making up the southwest Sydney region all were within the numerical requirements of the Electoral Act, multiple alterations to boundaries were required that would see the Division of Macarthur lose many of its electors. The Redistribution Committee considered multiple configurations that aligned with community of interest concerns in the area. The locality of Ingleburn, sharing a strong community of interest with the localities of Macquarie Fields and Glenfield to the north, was one such locality that could be moved entirely out of the electoral division. The existing boundary between the Divisions of Hume and Macarthur split the locality of Harrington Park, as well as a natural community in the locality of Oran Park from the built-up eastern edge of Cobbitty. Bringing these areas together into the proposed Division of Hume, in addition to uniting communities of interest, was also seen as a way to ensure the Division of Macarthur could lose electors and meet the two numerical requirements of the Electoral Act.
327. The Redistribution Committee proposes transferring:
- 13,104 projected electors in the localities of Ingleburn and Macquarie Fields to the proposed Division of Hughes, and
  - 32,382 projected electors in the localities of Bringelly, Catherine Field, Harrington Park, Leppington, Oran Park and Rossmore to the proposed Division of Hume.

81 This idea was suggested by: S29 – Peter Mitchell, S40 – Damien Ferri, CS8 – Andrew Elder, CS25 – Mary Stewart, CS29 – Norman Davies, and CS66 – Damien Ferri.



328. The Redistribution Committee noted that the locality of Bardia would be split at Macdonald Road. However, as this was a very clear electoral division boundary, and alternatives, such as using Zouch Road or taking in the entire locality, would not have met the numerical requirements of the Electoral Act, the Redistribution Committee proposes using a split through Macdonald Road.
329. The Redistribution Committee proposes altering the current boundary of the electoral division such that the proposed Division of Macarthur gain 5,406 projected electors from the Division of Werriwa in:
- the locality of Denham Court,
  - part of the locality of Bardia west of Macdonald Road, and
  - part of the locality of Leppington east of Camden Valley Way.
330. Making these alterations will lead the proposed Division of Macarthur to a net loss of 40,080 projected electors. This results in a projected enrolment for the proposed electoral division of 131,620 electors at Monday 10 April 2028, or a variation from the projected enrolment quota of plus 1.54 per cent.
331. The proposed Division of Macarthur will consist of:
- part of the Camden Council,
  - part of the Campbelltown City Council, and
  - part of the Liverpool City Council.

### **Proposed Division of Mackellar**

332. The proposed Division of Mackellar shares boundaries with the proposed Divisions of Berowra, Bradfield, Robertson and Warringah.
333. Enrolment in the current Division of Mackellar on Monday 10 April 2028 is projected to be 117,968 electors, which is less than the minimum number of projected electors required by the Electoral Act. The Division of Mackellar must therefore gain at least 7,117 electors, or up to 16,189 electors, for it to fall within the permissible range for the maximum and minimum number of electors in an electoral division at the projection time.
334. Twelve suggestions to the redistribution and nine comments on suggestions argued that the required elector growth come from uniting the majority of the locality of Dee Why in the electoral division, with most also advocating to include the locality of North Curl Curl.<sup>82</sup> Dee Why is a major residential and commercial hub with a strong shared community of interest across the locality, and many submissions supported uniting Dee Why in either the Division of Mackellar or Warringah. Additionally, North Curl Curl is bounded to its south by the Curl Curl Lagoon, providing a strong natural boundary. The Redistribution Committee decided that the locality of North Curl Curl and the part of the locality of Dee Why east of Pittwater Road should be included in the proposed Division of Mackellar.
335. Ten suggestions to the redistribution and two comments on suggestions discuss the Forest District – the region consisting of the localities of Killarney Heights and Forestville in the south, then moving up Forest Way to Terrey Hills and Duffys Forest in the north.<sup>83</sup> These submissions

82 This idea was discussed in: S14 – Jeff Waddell, S18 – Leon Shinkai, S29 – Peter Mitchell, S31 – Mark Mulcair, S40 – Damien Ferri, S43 – David Lumsden, S47 – Liberal Party of Australia, NSW Division, S48 – NSW Labor, S49 – Luke Dixon, S53 – Justin Lamond, S54 – Conor Magee, S56 – Joshua Lucock, CS5 – R Butler, CS13 – Rowie Dillon, CS18 – Michael Robotham, CS33 – Rowan Hanley, CS49 – Dr Sarah Turnbull, CS76 – Dr Sophie Scamps MP, CS88 – Voices of North Sydney, CS96 – Anonymous 1, and CS98 – Peter Mitchell.

83 This issue was put forward by: S16 – Darren McSweeney, S18 – Leon Shinkai, S19 – Ben Last, S25 – Benjamin Close, S26 – Nicholas Weston, S47 – Liberal Party of Australia, NSW Division, S49 – Luke Dixon, S50 – NSW Nationals, S54 – Conor Magee, S56 – Joshua Lucock, CS41 – Graeme MacGregor, CS50 – Anonymous 2, and CS68 – Jason.

posit that this area should be united in one electoral division due to the similar lifestyle and shared transit links in and out of the region, illustrating a clear community of interest. The Redistribution Committee considered that the part of the Division of Warringah within the Forest District to the west of Wakehurst Parkway, encompassing the localities of Forestville, Killarney Heights and part of the locality of Frenchs Forest, should be transferred to the proposed Division of Mackellar.

336. The Redistribution Committee also considered that the required growth in electors come from the west of the current electoral division, as advanced by three suggestions to the redistribution and five comments on suggestions.<sup>84</sup> This would require at least the locality of St Ives to transfer from the Division of Bradfield to the proposed Division of Mackellar.
337. The Redistribution Committee decided to:
- keep the proposed Division of Mackellar wholly within the Northern Beaches Council area, instead of crossing the local government boundary between the Northern Beaches Council and the Ku-Ring-Gai Council, and
  - use the existing boundary through the Garigal and Ku-Ring-Gai Chase National Parks.
338. The Redistribution Committee proposes altering the current boundary of the electoral division such that the proposed Division of Mackellar gain 15,257 projected electors from the Division of Warringah.
339. Making these alterations will lead the proposed Division of Mackellar to a net gain of 15,257 projected electors. This results in a projected enrolment for the proposed electoral division of 133,225 electors at Monday 10 April 2028, or a variation from the projected enrolment quota of plus 2.78 per cent.
340. The proposed Division of Mackellar will consist of:
- part of the Northern Beaches Council.

### **Proposed Division of McMahon**

341. The proposed Division of McMahon shares boundaries with the proposed Divisions of Blaxland, Chifley, Fowler, Greenway, Lindsay, Parramatta and Werriwa.
342. Enrolment in the current Division of McMahon on Monday 10 April 2028 is projected to be 125,817 electors, which is within the numerical requirements of the Electoral Act. The Division of McMahon can therefore gain up to 8,340 electors from other electoral divisions or transfer up to 732 electors to other electoral divisions, and remain within the permissible range for the maximum and minimum number of electors in an electoral division at the projection time.
343. While the electoral division is within the numerical requirements of the Electoral Act, changes to other electoral divisions to meet those requirements did require adjustments to be made to the proposed Division of McMahon.
344. Many suggestions to the redistribution were in favour of the northern boundary of the electoral division being adjusted to take in more of the Blacktown City Council:
- four suggestions pointed to the Division of Chifley, including the localities of Arndell Park, Blacktown and Doonside,<sup>85</sup> and
  - seven suggestions to the redistribution advocated that electoral division gain electors from the Division of Greenway, taking in localities such as Blacktown, Girraween, Pendle Hill, Seven Hills

84 Argued by: S12 – Duncan Anderson, S41 – David M, S46 – The Greens NSW, CS8 – Andrew Elder, CS21 – SienaDune Buchanan, CS50 – Anonymous 2, CS79 – Zali Steggall OAM MP, and CS85 – Rob Mills.

85 Put forward by: S14 – Jeff Waddell, S43 – David Lumsden, S47 – Liberal Party of Australia, NSW Division, and S49 – Luke Dixon.

and Toongabbie.<sup>86</sup>

345. Adding these two additional areas to the electoral division would result in strong electoral division boundaries in the M7 Motorway, T1 Western train line and Girraween Creek. As these areas are all within the Blacktown City Council, these alterations would make for a clear shared community of interest within this region.
346. The Redistribution Committee therefore proposes altering the current boundary of the electoral division such that the proposed Division of McMahon gain:
- 18,562 projected electors from the Division of Chifley:
    - the localities of Arndell Park and Bungarabee,
    - those portions of the localities of Blacktown, Doonside and Rooty Hill located to the south of the T1 Western (Emu Plains) train line and east of the M7 Motorway, and
  - 27,653 projected electors from the Division of Greenway:
    - the locality of Prospect,
    - those portions of the localities of Blacktown and Seven Hills located to the south of the T1 Western train line, and
    - the portion of the locality of Toongabbie located to the west of the T1 Western train line and Girraween Creek.
347. To ensure the proposed Division of McMahon would meet the numerical requirements of the Electoral Act, the Redistribution Committee needed to make additional adjustments to the electoral division boundaries. The Redistribution Committee therefore proposes transferring the following from the Division of McMahon:
- 33,067 projected electors to the proposed Division of Blaxland:
    - the localities of Guildford, Guildford West, Merrylands, Merrylands West, Old Guildford, South Wentworthville, Woodpark and Yennora,
  - 5,320 projected electors to the proposed Division of Fowler in:
    - the part of the locality of Wetherill Park located to the south of The Horsley Drive from Mimosa Road to Lily Street, and to the south of Victoria Street from Daniel Street to Wetherill Street, and
    - the parts of the locality of Bossley Park located to the south of The Horsley Drive, and
  - 1,185 projected electors in the part of the locality of Greystanes to the north of the M4 Motorway to the proposed Division of Parramatta.
348. The Redistribution Committee noted that despite the many changes to the orientation of the electoral division, 65.10 per cent of the projected electors in the existing Division of McMahon remain in the proposed Division of McMahon.
349. Making these alterations will lead the proposed Division of McMahon to a net gain of 6,643 projected electors. This results in a projected enrolment for the proposed electoral division of 132,460 electors at Monday 10 April 2028, or a variation from the projected enrolment quota of plus 2.19 per cent.
350. The proposed Division of McMahon will consist of:
- part of the Blacktown City Council,

86 Discussed by: S19 – Ben Last, S31 – Mark Mulcair, S43 – David Lumsden, S47 – Liberal Party of Australia, NSW Division, S49 – Luke Dixon, S50 – NSW Nationals, and S56 – Joshua Lucock.

- part of the Cumberland Council,
- part of the Fairfield City Council, and
- part of the Penrith City Council.

## Proposed Division of Macquarie

351. The proposed Division of Macquarie shares boundaries with the proposed Divisions of Berowra, Calare, Chifley, Greenway, Hume, Hunter, Lindsay and Robertson.
352. Enrolment in the current Division of Macquarie on Monday 10 April 2028 is projected to be 117,867 electors, which is less than the minimum number of projected electors required by the Electoral Act. The Division of Macquarie must therefore gain at least 7,218 electors, or up to 16,290 electors, for it to fall within the permissible range for the maximum and minimum number of electors in an electoral division at the projection time.
353. Eight suggestions to the redistribution and one comment on suggestions advocated that the proposed Division of Macquarie gain all or part of the localities of Emu Heights, Emu Plains and Leonay from the Division of Lindsay.<sup>87</sup> The Redistribution Committee noted that while there are significant community of interest links between these localities and the Division of Lindsay, making this change would lead the proposed Division of Macquarie to gain 11,184 projected electors from the localities of Emu Heights, Emu Plains and Leonay from the existing Division of Lindsay. This would also mean that no further changes to the boundaries of the proposed Divisions of Macquarie or Lindsay would be required.
354. Five suggestions to the redistribution argued that the Division of Macquarie gain all or part of the localities of Agnes Banks, Berkshire Park, Castlereagh, Cranebrook, Londonderry, and Penrith from the Division of Lindsay.<sup>88</sup> Another five suggestions to the redistribution were in favour of the electoral division gaining all or part of the localities of Box Hill, Gables and Nelson from the Division of Mitchell.<sup>89</sup> The Redistribution Committee considered these ideas, noting the existing strong community and transport links within the Blue Mountains City Council and Hawkesbury City Council and concluded that further alterations with neighbouring electoral divisions were not required.
355. Making these alterations will lead the proposed Division of Macquarie to a net gain of 11,184 projected electors. This results in a projected enrolment for the proposed electoral division of 129,051 electors at Monday 10 April 2028, or a variation from the projected enrolment quota of minus 0.44 per cent.
356. The proposed Division of Macquarie will consist of:
- Blue Mountains City Council,
  - Hawkesbury City Council,
  - part of the Penrith City Council, and
  - part of the Wollondilly Shire Council.

87 As discussed by S14 – Jeff Waddell, S19 – Ben Last, S26 – Nicholas Weston, S48 – NSW Labor, S49 – Luke Dixon, S50 – NSW Nationals, S53 – Justin Lamond, S56 – Joshua Lucock, and CS73 – NSW Nationals.

88 This view was expressed by: S29 – Peter Mitchell, S43 – David Lumsden, S48 – NSW Labor, S53 – Justin Lamond, and S56 – Joshua Lucock.

89 This matter was advocated by: S16 – Darren McSweeney, S18 – Leon Shinkai, S29 – Peter Mitchell, S31 – Mark Mulcair, and S40 – Damien Ferri.

## Proposed Division of Mitchell

357. The proposed Division of Mitchell shares boundaries with the proposed Divisions of Berowra, Greenway and Parramatta.
358. Enrolment in the current Division of Mitchell on Monday 10 April 2028 is projected to be 148,572 electors, which is more than the maximum number of projected electors required by the Electoral Act. A net reduction of at least 14,415 electors, or up to 23,487 electors, is therefore required for this electoral division to fall within the permissible range for the maximum and minimum number of electors in an electoral division at the projection time.
359. To ensure the proposed Division of Mitchell will meet the numerical requirements of the Electoral Act, the Redistribution Committee is required to alter the boundaries of the electoral division. The Redistribution Committee therefore proposes transferring 22,462 projected electors to the proposed Division of Greenway:
- the localities of Box Hill, Gables and Nelson,
  - the portion of the locality of Maraylya located in the existing Division of Mitchell, and
  - the portion of the locality of Rouse Hill located to the north of Commercial Road and west of Caddies Creek.
360. The current Division of Mitchell shares boundaries with the Division of Berowra, which has undergone several consequential changes as a result of the proposed abolition of the Division of North Sydney.
361. Eight suggestions to the redistribution argued the Division of Mitchell gain all or part of the locality of West Pennant Hills from the Division of Berowra.<sup>90</sup> A further five suggestions to the redistribution and three comments on suggestions advocate the Division of Mitchell gain all or part of the locality of Glenhaven from the Division of Berowra.<sup>91</sup>
362. The Redistribution Committee considered these suggestions and proposed altering the current boundary of the electoral division such that the proposed Division of Mitchell gains 7,276 projected electors from the Division of Berowra:
- that part of the locality of Glenhaven around Parapet Place, and
  - that part of the locality of West Pennant Hills located to the west of Castle Hill Road.
363. Making these alterations will lead the proposed Division of Mitchell to a net loss of 15,186 projected electors. This results in a projected enrolment for the proposed electoral division of 133,386 electors at Monday 10 April 2028, or a variation from the projected enrolment quota of plus 2.90 per cent.
364. The proposed Division of Mitchell will consist of:
- part of the Council of the City of Parramatta, and
  - part of the Hills Shire Council.

90 This issue was raised by: S14 – Jeff Waddell, S16 – Dairen McSweeney, S18 – Leon Shinkai, S31 – Mark Mulcair, S47 – Liberal Party of Australia, NSW Division, S48 – NSW Labor, S49 – Luke Dixon, and S56 – Joshua Lucock.

91 This matter was advocated by: S14 – Jeff Waddell, S18 – Leon Shinkai, S19 – Ben Last, S26 – Nicholas Weston, S31 – Mark Mulcair, CS27 – Benjamin Baker, CS88 – Voices of North Sydney, and CS96 – Anonymous 1.

## Proposed Division of Newcastle

365. The proposed Division of Newcastle shares boundaries with the proposed Divisions of Hunter, Paterson and Shortland.
366. Enrolment in the current Division of Newcastle on Monday 10 April 2028 is projected to be 130,623 electors, which is within the numerical requirements of the Electoral Act. The Division of Newcastle can therefore gain up to 3,534 electors from other electoral divisions or transfer up to 5,538 electors to other electoral divisions, and remain within the permissible range for the maximum and minimum number of electors in an electoral division at the projection time.
367. Seven suggestions to the redistribution advocated for the boundaries of the Division of Newcastle to remain unchanged.<sup>92</sup> The Redistribution Committee noted this, observing that the electoral division should only be altered to better accommodate communities of interest.
368. The Redistribution Committee proposes altering the current boundary of the electoral division such that the proposed Division of Newcastle gain 988 projected electors from the Division of Hunter, specifically:
- the portions of the localities of Elermore Vale and Wallsend located to the south of the Newcastle Link Road and west of Lake Road, and
  - the part of the locality of Glendale located to the north of College Street.
369. This addresses a community of interest split and brings more of the Newcastle City Council into the proposed Division of Newcastle.
370. Making these alterations will lead the proposed Division of Newcastle to a net gain of 988 projected electors. This results in a projected enrolment for the proposed electoral division of 131,611 electors at Monday 10 April 2028, or a variation from the projected enrolment quota of plus 1.54 per cent.
371. The proposed Division of Newcastle will consist of:
- part of the Lake Macquarie City Council, and
  - part of the Newcastle City Council.

## Proposed Division of New England

372. The proposed Division of New England shares boundaries with the proposed Divisions of Calare, Cowper, Hunter, Lyne, Page and Parkes.
373. Enrolment in the current Division of New England on Monday 10 April 2028 is projected to be 115,345 electors, which is less than the minimum number of projected electors required by the Electoral Act. The Division of New England must therefore gain at least 9,740 electors, or up to 18,812 electors, for it to fall within the permissible range for the maximum and minimum number of electors in an electoral division at the projection time.
374. Three suggestions to the redistribution argued the Division of New England gain the portion of Gwydir Shire Council located in the Division of Parkes.<sup>93</sup> Gwydir Shire Council is one of the few split rural local government areas, and several suggestions dealing with rural and provincial electoral divisions advocated for uniting split local government areas where appropriate.

92 This matter was considered by: S16 – Darren McSweeney, S19 – Ben Last, S25 – Benjamin Close, S31 – Mark Mulcair, S43 – David Lumsden, S53 – Justin Lamond, and S55 – Michael Ritchie.

93 This idea was suggested by: S25 – Benjamin Close, S47 – Liberal Party of Australia, NSW Division, and S56 – Joshua Lucock.

375. The Redistribution Committee agreed that the Gwydir Shire Council should be united in the proposed Division of New England, resulting in the gain of 2,071 projected electors from the Division of Parkes.
376. In order to meet the numerical requirements of the Electoral Act, the proposed Division of New England was required to gain additional electors.
377. Eleven suggestions to the redistribution and two comments on suggestions advocated that the Division of New England gain Muswellbrook Shire Council from the Division of Hunter.<sup>94</sup> These suggestions point to the community of interest shared between Muswellbrook and areas to the north, as well as being one of the few places the Division of New England can gain electors from due to the location of the Great Dividing Range to the east of the electoral division.
378. The Redistribution Committee proposes altering the current boundary of the electoral division such that the proposed Division of New England gains 11,073 projected electors from the Division of Hunter, specifically by gaining the Muswellbrook Shire Council.
379. Making these alterations will lead the proposed Division of New England to a net gain of 13,144 projected electors. This results in a projected enrolment for the proposed electoral division of 128,489 electors at Monday 10 April 2028, or a variation from the projected enrolment quota of minus 0.87 per cent.
380. The proposed Division of New England will consist of:
- Armidale Regional Council,
  - Glen Innes Severn Council,
  - Gwydir Shire Council,
  - Inverell Shire Council,
  - Liverpool Plains Shire Council,
  - Muswellbrook Shire Council,
  - Tamworth Regional Council,
  - Tenterfield Shire Council,
  - Upper Hunter Shire Council,
  - Uralla Shire Council, and
  - Walcha Council.

## Proposed Division of Page

381. The proposed Division of Page shares boundaries with the proposed Divisions of Cowper, New England and Richmond.
382. Enrolment in the current Division of Page on Monday 10 April 2028 is projected to be 129,995 electors, which is within the numerical requirements of the Electoral Act. The Division of Page can therefore gain up to 4,162 electors from other electoral divisions, or transfer up to 4,910 electors to other electoral divisions, and remain within the permissible range for the maximum and minimum number of electors in an electoral division at the projection time.

<sup>94</sup> This matter was raised by: S16 – Darren McSweeney, S18 – Leon Shinkai, S19 – Ben Last, S31 – Mark Mulcair, S43 – David Lumsden, S47 – Liberal Party of Australia, NSW Division, S48 – NSW Labor, S50 – NSW Nationals, S53 – Justin Lamond, S55 – Michael Ritchie, S56 – Joshua Lucock, CS73 – NSW Nationals, and CS98 – Anonymous 1.

383. Eight suggestions to the redistribution and one comment on suggestions raised the idea that the electoral division gain electors from the localities of Korora and Sapphire Beach in the Division of Cowper, to ensure that both electoral divisions are within the numerical requirements of the Electoral Act.<sup>95</sup> These localities are within the same local government area as other localities currently located within the Division of Page. The Redistribution Committee considered Korora and Sapphire Beach would therefore be a logical area to be transferred considering the shared community of interest.
384. The Redistribution Committee proposes that the proposed Division of Page gain 2,421 projected electors from the localities of Korora and Sapphire Beach in the Division of Cowper.
385. Making these alterations will lead the proposed Division of Page to a net gain of 2,421 projected electors. This results in a projected enrolment for the proposed electoral division of 132,416 electors at Monday 10 April 2028, or a variation from the projected enrolment quota of plus 2.16 per cent.
386. The proposed Division of Page will consist of:
- Clarence Valley Council,
  - Kyogle Council,
  - Lismore City Council,
  - Richmond Valley Council,
  - part of the Ballina Shire Council, and
  - part of the Coffs Harbour City Council.

### **Proposed Division of Parkes**

387. The proposed Division of Parkes shares boundaries with the proposed Divisions of Calare, Farrer, New England and Riverina.
388. Enrolment in the current Division of Parkes on Monday 10 April 2028 is projected to be 109,528 electors, which is less than the minimum number of projected electors required by the Electoral Act. The Division of Parkes must therefore gain at least 15,557 electors, or up to 24,629 electors, for it to fall within the permissible range for the maximum and minimum number of electors in an electoral division at the projection time.
389. The Division of Parkes, bordered by Queensland and South Australia, is restricted as to where it can gain electors from. Of the four electoral divisions it shared a boundary with at the commencement of the redistribution, the Divisions of New England and Riverina also need to gain electors, while the Divisions of Calare and Farrer meet the numerical requirements of the Electoral Act.
390. Ten suggestions to the redistribution and two comments on suggestions were in favour of the electoral division gaining to its south-east, gaining all or part of the Parkes Shire Council from the Division of Riverina.<sup>96</sup> Of these, five suggestions and one comment on suggestions also recommend transferring all or part of the Forbes Shire Council.<sup>97</sup> These two local government areas share a close connection with Dubbo which is one of the major towns within the Division of Parkes.

95 Advocated by: S10 – PJ, S16 – Darren McSweeney, S25 – Benjamin Close, S31 – Mark Mulcair, S47 – Liberal Party of Australia, NSW Division, S48 – NSW Labor, S50 – NSW Nationals, S53 – Justin Lamond, and CS73 – NSW Nationals.

96 This matter was discussed by: S16 – Darren McSweeney, S18 – Leon Shinkai, S19 – Ben Last, S25 – Benjamin Close, S43 – David Lumsden, S47 – Liberal Party of Australia, NSW Division, S48 – NSW Labor, S49 – Luke Dixon, S50 – NSW Nationals, S55 – Michael Ritchie, CS8 – Andrew Elder, and CS73 – NSW Nationals.

97 Argued by: S16 – Darren McSweeney, S18 – Leon Shinkai, S19 – Ben Last, S48 – NSW Labor, S49 – Luke Dixon, and CS8 – Andrew Elder.



391. The Redistribution Committee proposes altering the current boundary of the electoral division such that the proposed Division of Parkes gains 20,721 projected electors from the Bland Shire Council, Forbes Shire Council and Parkes Shire Council in the Division of Riverina.
392. The Redistribution Committee also discussed transferring the balance of Dubbo Regional Council from the Division of Calare to the proposed Division of Parkes, as discussed by seven suggestions to the redistribution and three comments on suggestions.<sup>98</sup> This area is the former Wellington Shire Council, amalgamated to be a part of the Dubbo Regional Council in 2016. This amalgamation created a split in a regional local government area across two federal electoral divisions, which did not exist at the most recent redistribution. While the Redistribution Committee did note that Wellington and its surrounds have a strong connection to Dubbo, elector numbers did not allow for this adjustment to be made without there being consequential implications for the extent to which adjoining electoral divisions further south and east could meet the numerical requirements of the Electoral Act.
393. The Redistribution Committee also proposes transferring 2,071 projected electors in the Gwydir Shire Council to the proposed Division of New England. This will result in the Gwydir Shire Council being wholly contained in the proposed Division of New England and will assist this electoral division to meet the numerical requirements of the Electoral Act.
394. Making these alterations will lead the proposed Division of Parkes to a net gain of 18,650 projected electors. This results in a projected enrolment for the proposed electoral division of 128,178 electors at Monday 10 April 2028, or a variation from the projected enrolment quota of minus 1.11 per cent.
395. The proposed Division of Parkes will consist of:
- Bland Shire Council,
  - Bogan Shire Council,
  - Bourke Shire Council,
  - Brewarrina Shire Council,
  - Broken Hill City Council,
  - Central Darling Shire Council,
  - Cobar Shire Council,
  - Coonamble Shire Council,
  - Forbes Shire Council,
  - Gilgandra Shire Council,
  - Gunnedah Shire Council,
  - Lachlan Shire Council,
  - Moree Plains Shire Council,
  - Narrabri Shire Council,
  - Narromine Shire Council,
  - Parkes Shire Council,
  - Walgett Shire Council,
  - Warren Shire Council,
  - Warrumbungle Shire Council,
  - Unincorporated Far West Region NSW, and
  - part of the Dubbo Regional Council.

98 Suggested by: S14 – Jeff Waddell, S31 – Mark Mulcair, S47 – Liberal Party of Australia, NSW Division, S50 – NSW Nationals, S53 – Justin Lamond, S55 – Michael Ritchie, S56 – Joshua Lucock, CS8 – Andrew Elder, CS73 – NSW Nationals, and CS96 – Anonymous 1.

## Proposed Division of Parramatta

396. The proposed Division of Parramatta shares boundaries with the proposed Divisions of Bennelong, Berowra, Blaxland, Greenway, McMahon, Mitchell and Reid.
397. Enrolment in the current Division of Parramatta on Monday 10 April 2028 is projected to be 119,570 electors, which is less than the minimum number of projected electors required by the Electoral Act. The Division of Parramatta must therefore gain at least 5,515 electors, or up to 14,587 electors, for it to fall within the permissible range for the maximum and minimum number of electors in an electoral division at the projection time.
398. The current Division of Parramatta shares a boundary with the Division of Bennelong, which is proposed to undergo significant change due to the proposed abolition of the Division of North Sydney. To ensure the proposed Division of Bennelong will meet the numerical requirements of the Electoral Act, the Redistribution Committee proposes the Division of Bennelong transfer 23,134 projected electors to the proposed Division of Parramatta:
- the remainder of the localities of Dundas and Ermington, and the portion of Melrose Park west of Wharf Road, and
  - the parts of the localities of Beecroft south of the M2 Motorway and the portions of Eastwood and Epping west of Midson Road.
399. Eight suggestions to the redistribution and three comments on suggestions argued that the Division of Parramatta should gain parts of the localities of Beecroft, Carlingford, Dundas, Eastwood, Epping, Ermington and Melrose Park from the Division of Bennelong.<sup>99</sup>
400. The Redistribution Committee further proposes that the proposed Division of Parramatta gain 1,779 projected electors from the Division of Berowra in the portion of the locality of Carlingford located to the south of the M2 Motorway.
401. The Redistribution Committee considers these changes will produce a proposed Division of Parramatta that more closely aligns with the Council of the City of Parramatta, while also uniting the residential areas of Carlingford. The Redistribution Committee considers the M2 Motorway, Midson Road, Marsden Road and Wharf Road provide readily identifiable boundaries for the proposed Division of Parramatta.
402. In considering the western boundary of the proposed Division of Parramatta, the Redistribution Committee proposes minor adjustments with the Division of Greenway. The proposed Division of Parramatta gains the portion of the Cumberland Council currently located in the Division of Greenway, along with that portion of Seven Hills located to the south of Abbott Road and east of the T1 Western train line. These transfers result in the proposed Division of Parramatta gaining 7,985 projected electors from the Division of Greenway.
403. The Redistribution Committee also proposes adjusting the southern boundary of the Division of Parramatta to follow the M4 Motorway, gaining those portions of Greystanes and South Wentworthville located to the north of the M4 Motorway from the Division of McMahon. This shifts 1,185 projected electors from the Division of McMahon to the proposed Division of Parramatta.

<sup>99</sup> This was raised by: S14 – Jeff Waddell, S16 – Darren McSweeney, S25 – Benjamin Close, S41 – David M, S43 – David Lumsden, S49 – Luke Dixon, S50 – NSW Nationals, S53 – Justin Lamond, CS8 – Andrew Elder, CS14 – Leon Shinkai, and CS90 – Roderick Simpson.

404. The portion of the Division of Parramatta south of the M4 Motorway is transferred to the proposed Division of Blaxland. Making this proposed change transfers 27,078 projected electors in the Division of Parramatta to the proposed Division of Blaxland.
405. Making these alterations will lead the proposed Division of Parramatta to a net gain of 7,005 projected electors. This results in a projected enrolment for the proposed electoral division of 126,575 electors at Monday 10 April 2028, or a variation from the projected enrolment quota of minus 2.35 per cent.
406. The proposed Division of Parramatta will consist of:
- part of the Blacktown City Council,
  - part of the Cumberland Council, and
  - part of the Council of the City of Parramatta.

### **Proposed Division of Paterson**

407. The proposed Division of Paterson shares boundaries with the proposed Divisions of Hunter, Lyne and Newcastle.
408. Enrolment in the current Division of Paterson on Monday 10 April 2028 is projected to be 144,824 electors, which is more than the maximum number of projected electors required by the Electoral Act. A net reduction of at least 10,667 electors, or up to 19,739 electors, is therefore required for this electoral division to fall within the permissible range for the maximum and minimum number of electors in an electoral division at the projection time.
409. Nine suggestions to the redistribution and three comments on suggestions raised the idea that the Division of Hunter gain all or part of the Cessnock City Council from the Division of Paterson.<sup>100</sup> The Redistribution Committee proposes transferring electors south of the Hunter Expressway, including the locality of Kurri Kurri, to the proposed Division of Hunter. This transfer results in 11,604 projected electors moving from the Division of Paterson to the proposed Division of Hunter.
410. The Redistribution Committee also proposes the Division of Paterson gain the portion of Seahampton north of the Hunter Expressway from the Division of Hunter to produce a strongly identifiable south-western boundary for the proposed Division of Paterson. This transfer does not result in any elector movement.
411. Eight suggestions to the redistribution and two comments on suggestions recommended that the Division of Paterson gain the portion of Maitland City Council currently located in the Division of Lyne.<sup>101</sup> However, this would:
- require further elector movement out of the Division of Paterson
  - have implications for the extent to which electoral divisions to the west would meet the numerical requirements of the Electoral Act, and
  - potentially have a significant impact on communities of interest in electoral divisions to the west.

<sup>100</sup> This was discussed by: S14 – Jeff Waddell, S16 – Darren McSweeney, S19 – Ben Last, S31 – Mark Mulcair, S43 – David Lumsden, S47 – Liberal Party of Australia, NSW Division, S50 – NSW Nationals, S53 – Justin Lamond, S56 – Joshua Lucock, CS16 – Wayne Walker MStJ FAIOP MICDA MAICD, CS73 – NSW Nationals, and CS96 – Anonymous 1.

<sup>101</sup> This matter was raised by: S10 – PJ, S14 – Jeff Waddell, S19 – Ben Last, S25 – Benjamin Close, S31 – Mark Mulcair, S47 – Liberal Party of Australia, NSW Division, S50 – NSW Nationals, S53 – Justin Lamond, CS73 – NSW Nationals, and CS96 – Anonymous 1.

412. Making these alterations will lead the proposed Division of Paterson to a net loss of 11,604 projected electors. This results in a projected enrolment for the proposed electoral division of 133,220 electors at Monday 10 April 2028, or a variation from the projected enrolment quota of plus 2.78 per cent.
413. The proposed Division of Paterson will consist of:
- part of the Cessnock City Council,
  - part of the Lake Macquarie City Council,
  - part of the Maitland City Council,
  - part of the Newcastle City Council, and
  - part of the Port Stephens Council.

### **Proposed Division of Reid**

414. The proposed Division of Reid shares boundaries with the proposed Divisions of Bennelong, Blaxland, Grayndler, Parramatta, Sydney and Watson.
415. Enrolment in the current Division of Reid on Monday 10 April 2028 is projected to be 125,674 electors, which is within the numerical requirements of the Electoral Act. The Division of Reid can therefore gain up to 8,483 electors from other electoral divisions, or transfer up to 589 electors to other electoral divisions, and remain within the permissible range for the maximum and minimum number of electors in an electoral division at the projection time.
416. In assessing the Division of Reid, the Redistribution Committee formed the view that altering its boundaries with neighbouring electoral divisions would not assist in balancing the numerical requirements in surrounding electoral divisions.
417. Three suggestions to the redistribution argued that the boundaries for the Division of Reid should not be changed.<sup>102</sup>
418. The Redistribution Committee therefore proposes no alteration to the boundaries of the Division of Reid. The projected enrolment for the proposed Division of Reid remains at 125,674 electors at Monday 10 April 2028, or a variation from the projected enrolment quota of minus 3.05 per cent.
419. The proposed Division of Reid will consist of:
- City of Canada Bay Council,
  - part of the Burwood Council,
  - part of the Council of the City of Parramatta,
  - part of the Cumberland Council,
  - part of the Inner West Council, and
  - part of the Strathfield Municipal Council.

<sup>102</sup> This was argued by: S19 – Ben Last, S40 – Damien Ferri, and S48 – NSW Labor.

## Proposed Division of Richmond

420. The proposed Division of Richmond shares boundaries with the proposed Division of Page.
421. Enrolment in the current Division of Richmond on Monday 10 April 2028 is projected to be 129,794 electors, which is within the numerical requirements of the Electoral Act. The Division of Richmond can therefore gain up to 4,363 electors from other electoral divisions, or transfer up to 4,709 electors to other electoral divisions, and remain within the permissible range for the maximum and minimum number of electors in an electoral division at the projection time.
422. In assessing the Division of Richmond, the Redistribution Committee formed the view that altering its boundaries with neighbouring electoral divisions would not assist in balancing the numerical requirements in surrounding electoral divisions, nor would it lead to improved communities of interest.
423. The Redistribution Committee also noted ten suggestions to the redistribution and one comment on suggestions advocated leaving the boundaries of the Division of Richmond unchanged.<sup>103</sup>
424. The Redistribution Committee therefore proposes no alteration to the boundaries of the Division of Richmond. The projected enrolment for the proposed Division of Richmond remains at 129,794 electors at Monday 10 April 2028, or a variation from the projected enrolment quota of plus 0.13 per cent.
425. The proposed Division of Richmond will continue to consist of:
  - Byron Shire Council,
  - Tweed Shire Council, and
  - part of the Ballina Shire Council.

## Proposed Division of Riverina

426. The proposed Division of Riverina shares boundaries with the proposed Divisions of Calare, Eden-Monaro, Farrer, Hume, Parkes and Whitlam.
427. Enrolment in the current Division of Riverina on Monday 10 April 2028 is projected to be 117,407 electors, which is less than the minimum number of projected electors required by the Electoral Act. The Division of Riverina must therefore gain at least 7,678 electors, or up to 16,750 electors, for it to fall within the permissible range for the maximum and minimum number of electors in an electoral division at the projection time.
428. A significant number of suggestions recommended that the Parkes Shire Council and the Forbes Shire Council be transferred into the proposed Division of Parkes. Noting the difficulties in making adjustments to the boundaries of Division of Parkes, the Redistribution Committee proposes transferring 20,721 electors from the Division of Riverina to the proposed Division of Parkes in the:
  - Bland Shire Council,
  - Forbes Shire Council, and
  - Parkes Shire Council.
429. Doing so will assist the proposed Division of Parkes meet the numerical requirements of the Electoral Act, leaving the proposed Division of Riverina with the need to gain additional electors to also meet the numerical requirements.

<sup>103</sup> This matter was advocated for by: S10 – PJ, S16 – Darren McSweeney, S19 – Ben Last, S25 – Benjamin Close, S31 – Mark Mulcair, S43 – David Lumsden, S46 – The Greens NSW, S47 – Liberal Party of Australia, NSW Division, S49 – Luke Dixon, S55 – Michael Ritchie, and CS73 – NSW Nationals.

430. Twelve suggestions to the redistribution and two comments on suggestions were in favour of the Division of Riverina gaining all or part of the Snowy Valleys Council and Yass Valley Council from the Division of Eden-Monaro.<sup>104</sup> The Redistribution Committee acknowledged this proposed adjustment will result in:
- a significant decrease in the geographic area of the proposed Division of Eden-Monaro and a significant increase for the Division of Riverina, and
  - the proposed Division of Riverina retaining some 75 per cent of its current electors.
431. The Redistribution Committee therefore proposes altering the current boundary of the electoral division such that the proposed Division of Riverina gain 23,480 projected electors from the Division of Eden-Monaro from the Snowy Valleys and Yass Valley Councils.
432. Eleven suggestions to the redistribution and two comments on suggestions advocated that Hilltops Council be united in the Division of Riverina.<sup>105</sup> Additionally, six suggestions to the redistribution and two comments on suggestions argued that the Division of Riverina gain Upper Lachlan Shire Council from the Division of Hume.<sup>106</sup> The Redistribution Committee was able to accommodate these suggestions, and notes that the proposed transfers unite a rural local government area in one electoral division. These proposed changes transfer 8,943 projected electors from the Division of Hume to the proposed Division of Riverina.
433. The Redistribution Committee acknowledged that Crookwell and Goulburn share a community of interest, in part due to geographical proximity. However, the Redistribution Committee found that locating them together in the one electoral division would have implications for the extent to which adjoining northern and eastern electoral divisions would meet the numerical requirements of the Electoral Act.
434. Making these alterations will lead the proposed Division of Riverina to a net gain of 11,702 projected electors. This results in a projected enrolment for the proposed electoral division of 129,109 electors at Monday 10 April 2028, or a variation from the projected enrolment quota of minus 0.39 per cent.
435. The proposed Division of Riverina will consist of:
- Coolamon Shire Council,
  - Cootamundra-Gundagai Regional Council,
  - Cowra Shire Council,
  - Hilltops Council,
  - Junee Shire Council,
  - Lockhart Shire Council,
  - Snowy Valleys Council,
  - Temora Shire Council,
  - Upper Lachlan Shire Council,
  - Wagga Wagga City Council,
  - Weddin Shire Council, and
  - Yass Valley Council.

104 This matter was advocated by: S14 – Jeff Waddell, S16 – Darren McSweeney, S18 – Leon Shinkai, S25 – Benjamin Close, S31 – Mark Mulcair, S43 – David Lumsden, S48 – NSW Labor, S49 – Luke Dixon, S50 – NSW Nationals, S53 – Justin Lamond, S55 – Michael Ritchie, S56 – Joshua Lucock, CS73 – NSW Nationals, and CS96 – Anonymous 1.

105 This issue was referred to by: S14 – Jeff Waddell, S16 – Darren McSweeney, S18 – Leon Shinkai, S25 – Benjamin Close, S43 – David Lumsden, S48 – NSW Labor, S49 – Luke Dixon, S50 – NSW Nationals, S53 – Justin Lamond, S55 – Michael Ritchie, S56 – Joshua Lucock, CS73 – NSW Nationals, and CS96 – Anonymous 1.

106 This issue was raised by: S16 – Darren McSweeney, S18 – Leon Shinkai, S19 – Ben Last, S49 – Luke Dixon, S50 – NSW Nationals, S56 – Joshua Lucock, CS73 – NSW Nationals, and CS96 – Anonymous 1.

## Proposed Division of Robertson

436. The proposed Division of Robertson shares boundaries with the proposed Divisions of Berowra, Dobell, Hunter, Mackellar and Macquarie.
437. Enrolment in the current Division of Robertson on Monday 10 April 2028 is projected to be 125,241 electors, which is within the numerical requirements of the Electoral Act. The Division of Robertson can therefore gain up to 8,916 electors from other electoral divisions, or transfer up to 156 electors to other electoral divisions, and remain within the permissible range for the maximum and minimum number of electors in an electoral division at the projection time.
438. In assessing the Division of Robertson, the Redistribution Committee formed the view that altering its boundaries with neighbouring electoral divisions was not required in balancing the numerical requirements of surrounding electoral divisions and therefore did not deem any changes to the Division of Robertson to be necessary at this time.
439. Four suggestions to the redistribution advocated that the Division of Robertson be left unchanged.<sup>107</sup>
440. The Redistribution Committee therefore proposes no alteration to the boundaries of the Division of Robertson. The projected enrolment for the proposed Division of Robertson remains at 125,241 electors at Monday 10 April 2028, or a variation from the projected enrolment quota of minus 3.38 per cent.
441. The proposed Division of Robertson will consist of:
- part of the Central Coast Council.

## Proposed Division of Shortland

442. The proposed Division of Shortland shares boundaries with the proposed Divisions of Dobell, Hunter and Newcastle.
443. Enrolment in the current Division of Shortland on Monday 10 April 2028 is projected to be 122,767 electors, which is less than the minimum number of projected electors required by the Electoral Act. The Division of Shortland must therefore gain at least 2,318 electors, or up to 11,390 electors, for it to fall within the permissible range for the maximum and minimum number of electors in an electoral division at the projection time.
444. Eight suggestions to the redistribution and one comment on suggestions argued that the Division of Shortland gain the portion of the locality of Cardiff not currently located within the electoral division and all or part of the localities of Argenton and Glendale.<sup>108</sup> The Redistribution Committee considers this area would be well-placed in the Division of Shortland and proposed altering the current electoral division boundary such that the western boundary of the proposed Division of Shortland runs along Brush Creek and the Glendale locality boundary. The proposed Division of Shortland would gain 3,963 projected electors from the Division of Hunter with this proposed alteration.

<sup>107</sup> This was advocated by: S16 – Darren McSweeney, S25 – Benjamin Close, S43 – David Lumsden, and S48 – NSW Labor.

<sup>108</sup> This matter was raised by: S16 – Darren McSweeney, S19 – Ben Last, S25 – Benjamin Close, S31 – Mark Mulcair, S43 – David Lumsden, S49 – Luke Dixon, S50 – NSW Nationals, S56 – Joshua Lucock, and CS96 – Anonymous 1.

445. The Redistribution Committee noted four suggestions to the redistribution and one comment on suggestions argued for the Division of Shortland to gain parts of the localities of Cardiff Heights, New Lambton Heights, and Rankin Park from the Division of Newcastle.<sup>109</sup> The Redistribution Committee, however, did not deem any further changes to the electoral division necessary at this time.
446. Making these alterations will lead the proposed Division of Shortland to a net gain of 3,963 projected electors. This results in a projected enrolment for the proposed electoral division of 126,730 electors at Monday 10 April 2028, or a variation from the projected enrolment quota of minus 2.23 per cent.
447. The proposed Division of Shortland will consist of:
- part of the Central Coast Council,
  - part of the Lake Macquarie City Council, and
  - part of the Newcastle City Council.

### **Proposed Division of Sydney**

448. The proposed Division of Sydney shares boundaries with the proposed Divisions of Bennelong, Grayndler, Kingsford Smith, Reid, Warringah and Wentworth.
449. Enrolment in the current Division of Sydney on Monday 10 April 2028 is projected to be 121,661 electors, which is less than the minimum number of projected electors required by the Electoral Act. The Division of Sydney must therefore gain at least 3,424 electors, or up to 12,496 electors, for it to fall within the permissible range for the maximum and minimum number of electors in an electoral division at the projection time.
450. Eleven suggestions to the redistribution and two comments on suggestions recommended that the Division of Sydney gain all or part of the localities of Balmain, Balmain East, Birchgrove, Lilyfield and Rozelle from the Division of Grayndler.<sup>110</sup> The Redistribution Committee viewed this proposal as a sensible approach to addressing the need to increase the number of electors in the proposed Division of Sydney, in particular due to the geographical constraints imposed by the location of Sydney Harbour. The Redistribution Committee therefore proposes altering the current boundary of the electoral division such that the proposed Division of Sydney gain 21,718 projected electors from the Division of Grayndler.
451. This proposed change will lead the proposed Division of Sydney to exceed the numerical requirements of the Electoral Act. However, the current Division of Sydney shares a boundary with the Division of Wentworth, which also needs to gain electors in order to meet the numerical requirements of the Electoral Act, but which is constrained as to where it can gain electors from due to the location of Sydney Harbour and the ocean. By transferring electors from the Division of Sydney to the proposed Division of Wentworth, the Redistribution Committee will enable both proposed electoral divisions to meet the numerical requirements of the Electoral Act.

109 These changes were advocated by: S10 – PJ, S49 – Luke Dixon, S50 – NSW Nationals, S56 – Joshua Lucock, and CS96 – Anonymous 1.

110 This idea was promoted by: S16 – Darren McSweeney, S18 – Leon Shinkai, S31 – Mark Mulcair, S43 – David Lumsden, S46 – The Greens NSW, S48 – NSW Labor, S49 – Luke Dixon, S50 – NSW Nationals, S53 – Justin Lamond, S54 – Conor Magee, S56 – Joshua Lucock, CS93 – Samuel Barry & Laura Strawbridge, and CS96 – Anonymous 1.



452. Eleven suggestions to the redistribution and four comments on suggestions recommended that the Division of Sydney transfer out all or part of the localities of Darlinghurst, Potts Point and Woolloomooloo to the proposed Division of Wentworth.<sup>111</sup> The Redistribution Committee therefore proposes transferring the localities of Potts Point and Woolloomooloo, and the portion of the locality of Darlinghurst to the north of Oxford Street into the proposed Division of Wentworth. This move will transfer 15,044 projected electors from the Division of Sydney to the proposed Division of Wentworth.
453. The Redistribution Committee considered further elector movements between the Division of Sydney and the Divisions of Kingsford Smith and Wentworth. However, the Redistribution Committee noted resultant significant impacts on elector numbers and communities of interest in electoral divisions to the south and west.
454. The Redistribution Committee also proposes transferring two projected electors in the Division of Sydney to the proposed Division of Grayndler to unite the locality of St Peters within that electoral division.
455. Making these alterations will lead the proposed Division of Sydney to a net gain of 6,672 projected electors. This results in a projected enrolment for the proposed electoral division of 128,333 electors at Monday 10 April 2028, or a variation from the projected enrolment quota of minus 0.99 per cent.
456. The proposed Division of Sydney will consist of:
- part of the Inner West Council,
  - part of the Council of the City of Sydney, and
  - Unincorporated NSW – Lord Howe Island.

### **Proposed Division of Warringah**

457. The proposed Division of Warringah shares boundaries with the proposed Divisions of Bennelong, Bradfield, Mackellar, Sydney and Wentworth.
458. Enrolment in the current Division of Warringah on Monday 10 April 2028 is projected to be 105,958 electors, which is less than the minimum number of projected electors required by the Electoral Act. The Division of Warringah must therefore gain at least 19,127 electors, or up to 28,199 electors, for it to fall within the permissible range for the maximum and minimum number of electors in an electoral division at the projection time.
459. The Division of Warringah currently shares much of its western boundary with the Division of North Sydney. In proposing to abolish the latter electoral division, the Redistribution Committee proposes to transfer 36,409 projected electors from the Division of North Sydney to the proposed Division of Warringah:
- the localities of Cremorne, Crows Nest, Kirribilli, Lavender Bay, McMahons Point, Milsons Point, North Sydney, Waverton and Wollstonecraft,
  - the portion of the locality of Neutral Bay currently located in the Division of North Sydney, and
  - the part of the locality of Cammeray south of Tunks Park and Hamilton Lane.

<sup>111</sup> This matter was recommended by: S16 – Darren McSweeney, S18 – Leon Shinkai, S24 – The Hon. Malcolm Turnbull AC, S43 – David Lumsden, S44 – Allegra Spender MP, S46 – The Greens NSW, S47 – Liberal Party of Australia, NSW Division, S49 – Luke Dixon, S53 – Justin Lamond, S54 – Conor Magee, S56 – Joshua Lucock, CS8 – Andrew Elder, CS83 – Conor Magee, CS84 – NSW Labor, and CS93 – Samuel Barry & Laura Strawbridge.

460. Fourteen suggestions to the redistribution and 20 comments on suggestions recommended that the Division of Warringah gain a portion of the Division of North Sydney.<sup>112</sup> Arguments were made for the Division of Warringah to gain roughly all of North Sydney Council, with variations around the localities of Cammeray, Crows Nest and St Leonards, while most comments on suggestions were in favour of using the Warringah Freeway as the western boundary of the Division of Warringah.
461. The Redistribution Committee considered both approaches and their consequential impacts on electoral divisions across the northern portion of the Sydney basin before proposing these changes. These changes would lead to the proposed Division of Warringah significantly exceeding the numerical requirements of the Electoral Act.
462. The Redistribution Committee therefore proposes transferring 15,257 projected electors from the Division of Warringah to the proposed Division of Mackellar:
- the localities of Killarney Heights and North Curl Curl,
  - the portion of the locality of Forestville to the south of Warringah Road,
  - the part of Dee Why east of Pittwater Road, and
  - the part of the locality of Frenchs Forest west of Wakehurst Parkway.
463. These proposed changes are consistent with the 17 suggestions to the redistribution and 11 comments on suggestions which advocated for transferring localities from the northern part of the Division of Warringah into the proposed Division of Mackellar.<sup>113</sup>
464. Making these alterations will lead the proposed Division of Warringah to a net gain of 21,152 projected electors. This results in a projected enrolment for the proposed electoral division of 127,110 electors at Monday 10 April 2028, or a variation from the projected enrolment quota of minus 1.94 per cent.
465. The proposed Division of Warringah will consist of:
- Mosman Municipal Council,
  - part of the North Sydney Council, and
  - part of the Northern Beaches Council.

## Proposed Division of Watson

466. The proposed Division of Watson shares boundaries with the proposed Divisions of Banks, Barton, Blaxland, Fowler, Grayndler and Reid.
467. Enrolment in the current Division of Watson on Monday 10 April 2028 is projected to be 123,370 electors, which is less than the minimum number of projected electors required by the Electoral Act. The Division of Watson must therefore gain at least 1,715 electors, or up to

112 This issue was discussed in: S14 – Jeff Waddell, S16 – Darren McSweeney, S18 – Leon Shinkai, S26 – Nicholas Weston, S29 – Peter Mitchell, S31 – Mark Mulcair, S42 – Zali Steggall OAM MP, S43 – David Lumsden, S46 – The Greens NSW, S48 – NSW Labor, S49 – Luke Dixon, S50 – NSW Nationals, S54 – Conor Magee, S56 – Joshua Lucock, CS19 – John Gilmour, CS21 – SienaDune Buchanan, CS35 – Dr Alan Marel, CS44 – Roger Freney, CS46 – Lori Callahan, CS47 – David Taylor, CS51 – Kylea Tink MP, CS53 – Peter Ashcroft, CS54 – Catherine Willis, CS59 – Peter Hooker, CS60 – Glen Butler, CS62 – Catherine Ciret, CS69 – David Walton, CS78 – Jeanette Hack, CS81 – Kate Eccles OAM, CS85 – Rob Mills, CS88 – Voices of North Sydney, CS95 – Robert Erwin Firth, CS98 – Peter Mitchell, and CS99 – Terrence Michael Jones.

113 This matter was raised in: S14 – Jeff Waddell, S16 – Darren McSweeney, S18 – Leon Shinkai, S19 – Ben Last, S25 – Benjamin Close, S26 – Nicholas Weston, S29 – Peter Mitchell, S31 – Mark Mulcair, S40 – Damien Ferri, S43 – David Lumsden, S47 – Liberal Party of Australia, NSW Division, S48 – NSW Labor, S49 – Luke Dixon, S50 – NSW Nationals, S53 – Justin Lamond, S54 – Conor Magee, S56 – Joshua Lucock, CS5 – R Butler, CS13 – Rowie Dillon, CS18 – Michael Robotham, CS33 – Rowan Hanley, CS41 – Graeme MacGregor, CS49 – Dr Sarah Turnbull, CS68 – Jason, CS76 – Dr Sophie Scamps MP, CS88 – Voices of North Sydney, CS96 – Anonymous 1, and CS98 – Peter Mitchell.

10,787 electors, for it to fall within the permissible range for the maximum and minimum number of electors in an electoral division at the projection time.

468. Six suggestions to the redistribution and one comment on suggestions advocated that the Division of Watson gain all or part of the locality of Bankstown and some surrounding localities.<sup>114</sup> The Redistribution Committee noted that the locality of Bankstown is currently split between the Divisions of Blaxland and Watson. The Redistribution Committee therefore proposes to unite the majority of the location of Bankstown in the proposed Division of Watson.
469. In proposing to transfer 49,565 projected electors from the Division of Blaxland to the proposed Division of Watson, the Redistribution Committee proposes transferring:
- the localities of Bankstown Aerodrome, Condell Park, Georges Hall and Lansdowne,
  - the portion of Bankstown, Milperra and Revesby located north of Canterbury and Milperra Roads,
  - the part of the locality of Bass Hill south of the Hume Highway, and
  - the part of Yagoona located to the south of the Hume Highway, northwards along the T3 Bankstown train line, along Allder Street, Bruncker Road and Graf Avenue.
470. The proposed Division of Watson would possess strong rail links through the T3 Bankstown train line, with a strong southern boundary in Milperra and Canterbury Roads.
471. To ensure the proposed Division of Watson will continue to meet the numerical requirements of the Electoral Act, the Redistribution Committee proposes transferring:
- localities south of Canterbury Road, specifically 9,517 projected electors, to the proposed Division of Banks,
  - 10,601 projected electors to the proposed Division of Barton, and
  - 24,291 projected electors to the proposed Division of Grayndler.
472. Nine suggestions to the redistribution and one comment on suggestions argued the Division of Watson transfer part or all of the localities of Ashbury, Ashfield, Burwood Heights, Croydon, Croydon Park, Enfield, Hurlstone Park, Summer Hill and the part of Canterbury east of the Cooks River to the proposed Division of Grayndler.<sup>115</sup>
473. Making these alterations will lead the proposed Division of Watson to a net gain of 5,156 projected electors. This results in a projected enrolment for the proposed electoral division of 128,526 electors at Monday 10 April 2028, or a variation from the projected enrolment quota of minus 0.84 per cent.
474. The proposed Division of Watson will consist of:
- part of the Canterbury Bankstown Council,
  - part of the Cumberland Council, and
  - part of the Strathfield Municipal Council.

## Proposed Division of Wentworth

475. The proposed Division of Wentworth shares boundaries with the proposed Divisions of Kingsford

<sup>114</sup> This was advocated for by: S14 – Jeff Waddell, S16 – Darren McSweeney, S19 – Ben Last, S47 – Liberal Party of Australia, NSW Division, S48 – NSW Labor, S49 – Luke Dixon, and CS96 – Anonymous 1.

<sup>115</sup> This was discussed in: S16 – Darren McSweeney, S19 – Ben Last, S29 – Peter Mitchell, S31 – Mark Mulcair, S46 – The Greens NSW, S47 – Liberal Party of Australia, NSW Division, S48 – NSW Labor, S49 – Luke Dixon, S54 – Conor Magee, and CS96 – Anonymous 1.

Smith, Sydney and Warringah.

476. Enrolment in the current Division of Wentworth on Monday 10 April 2028 is projected to be 102,383 electors, which is less than the minimum number of projected electors required by the Electoral Act. The Division of Wentworth must therefore gain at least 22,702 electors, or up to 31,774 electors, for it to fall within the permissible range for the maximum and minimum number of electors in an electoral division at the projection time.
477. The location of the Division of Wentworth within New South Wales means that it can only gain electors from the west or south; it would otherwise need to cross Sydney Harbour, presenting a significant geographical constraint.
478. Eleven suggestions to the redistribution and four comments on suggestions recommended that the Division of Wentworth gain all or part of the localities of Darlinghurst, Potts Point and Woolloomooloo from the Division of Sydney.<sup>116</sup> The Redistribution Committee viewed this proposal as a sensible approach to addressing the need for additional electors in the Division of Wentworth. The Redistribution Committee therefore proposes that the localities of Potts Point and Woolloomooloo, the portion of Darlinghurst north of Oxford Street and that part of the locality of Sydney around Cook Park and Phillip Park be transferred to the proposed Division of Wentworth. This will result in the proposed Division of Wentworth gaining 15,044 projected electors from the Division of Sydney.
479. Fifteen suggestions to the redistribution and three comments on suggestions provided a variety of approaches to drawing the southern boundary of the proposed Division of Wentworth.<sup>117</sup> The Redistribution Committee considered these approaches and proposes altering the southern boundary of the Division of Wentworth to follow Alison Road, transferring 8,590 projected electors from the Division of Kingsford Smith to the proposed Division of Wentworth. While the Redistribution Committee acknowledges the separation of residential areas in these localities, it regards this as a strong and readily identifiable boundary between the proposed electoral divisions and considers the transferred areas well-suited to the proposed Division of Wentworth.
480. Making these alterations will lead the proposed Division of Wentworth to a net gain of 23,634 projected electors. This results in a projected enrolment for the proposed electoral division of 126,017 electors at Monday 10 April 2028, or a variation from the projected enrolment quota of minus 2.78 per cent.
481. The proposed Division of Wentworth will consist of:
  - Waverley Council,
  - Woollahra Municipal Council,
  - part of the Council of the City of Sydney, and
  - part of the Randwick City Council.

<sup>116</sup> This matter was raised by: S16 – Darren McSweeney, S18 – Leon Shinkai, S24 – The Hon. Malcolm Turnbull AC, S43 – David Lumsden, S44 – Allegra Spender MP, S46 – The Greens NSW, S47 – Liberal Party of Australia, NSW Division, S49 – Luke Dixon, S53 – Justin Lamond, S54 – Conor Magee, S56 – Joshua Lucock, CS8 – Andrew Elder, CS83 – Conor Magee, CS84 – NSW Labor, and CS93 – Samuel Barry & Laura Strawbridge.

<sup>117</sup> This issue was discussed by: S14 – Jeff Waddell, S18 – Leon Shinkai, S24 – The Hon. Malcolm Turnbull AC, S25 – Benjamin Close, S29 – Peter Mitchell, S31 – Mark Mulcair, S40 – Damien Ferri, S43 – David Lumsden, S44 – Allegra Spender MP, S46 – The Greens NSW, S47 – Liberal Party of Australia, NSW Division, S48 – NSW Labor, S49 – Luke Dixon, S50 – NSW Nationals, S56 – Joshua Lucock, CS29 – Norman Davies, CS96 – Anonymous 1, and CS98 – Peter Mitchell.

## Proposed Division of Werriwa

482. The proposed Division of Werriwa shares boundaries with the proposed Divisions of Fowler, Hughes, Hume, Macarthur and McMahon.
483. Enrolment in the current Division of Werriwa on Monday 10 April 2028 is projected to be 159,054 electors, which is more than the maximum number of projected electors required by the Electoral Act. A net reduction of at least 24,897 electors, or up to 33,969 electors, is therefore required for this electoral division to fall within the permissible range for the maximum and minimum number of electors in an electoral division at the projection time.
484. To ensure the proposed Division of Werriwa will meet the numerical requirements of the Electoral Act, the Redistribution Committee was required to move electors out of the existing electoral division.
485. The Redistribution Committee therefore proposes the Division of Werriwa transfer:
- 969 projected electors to the proposed Division of Hume:
    - those portions of the localities of Badgerys Creek, Bradfield and Bringelly currently located in the Division of Werriwa, uniting these localities in the one electoral division, and
  - 5,406 projected electors to the proposed Division of Macarthur:
    - those portions of the localities of Denham Court and Leppington located in the Division of Werriwa, the part of Bardia west of Macdonald Road, and the part of Edmondson Park west of Diamond Hill Circuit.
486. The Redistribution Committee identified that a community of interest exists between the localities of Glenfield, Macquarie Fields and Ingleburn and proposes the localities of Long Point, Macquarie Fields and Macquarie Links, the part of the locality of Bardia east of Macdonald Road, the part of the locality of Casula east of the T2 Leppington train line, and part of the locality of Glenfield south of North Lane are transferred to the proposed Division of Hughes. The Redistribution Committee therefore proposes the Division of Werriwa transfer 20,307 projected electors to the proposed Division of Hughes.
487. The Redistribution Committee notes that all electors in the proposed Division of Werriwa come from the current Division of Werriwa, meaning that the core of the electoral division has been retained.
488. Making these alterations will transfer 26,682 projected electors out of the Division of Werriwa. This results in a projected enrolment for the proposed electoral division of 132,372 electors at Monday 10 April 2028, or a variation from the projected enrolment quota of plus 2.12 per cent.
489. The proposed Division of Werriwa will consist of:
- part of the Campbelltown City Council,
  - part of the Fairfield City Council, and
  - part of the Liverpool City Council.

## Proposed Division of Whitlam

490. The proposed Division of Whitlam shares boundaries with the proposed Divisions of Cunningham, Eden-Monaro, Gilmore, Hume and Riverina.
491. Enrolment in the current Division of Whitlam on Monday 10 April 2028 is projected to be 132,897 electors, which is within the numerical requirements of the Electoral Act. The Division

of Whitlam can therefore gain up to 1,260 electors from other electoral divisions, or transfer up to 7,812 electors to other electoral divisions, and remain within the permissible range for the maximum and minimum number of electors in an electoral division at the projection time.

492. Eight suggestions to the redistribution and one comment on suggestions advocated that the Division of Whitlam should transfer its share of Wingecarribee Shire Council to another electoral division or should not cross the Great Dividing Range.<sup>118</sup> The Redistribution Committee considered these recommendations, however, found that keeping the Division of Whitlam as a solely coastal electoral division had implications for adjoining electoral divisions to the north and south to continue to meet the numerical requirements of the Electoral Act and to suitably reflect communities of interest.
493. Six suggestions to the redistribution and four comments on suggestions were in favour of the Division of Whitlam expanding within Wingecarribee Shire Council.<sup>119</sup> These suggestions and comments on suggestions were roughly evenly divided on whether the Division of Whitlam should cross the Hume Highway. The Redistribution Committee considered these suggestions, along with the suggestions that called for the unification of rural local government areas. The Redistribution Committee therefore proposes to unite the whole of Wingecarribee Council within the proposed Division of Whitlam. This results in the proposed Division of Whitlam gaining 10,512 electors from the Division of Hume.
494. To ensure the proposed Division of Whitlam will continue to meet the numerical requirements of the Electoral Act, the Redistribution Committee need to make further adjustments to the proposed electoral division boundaries.
495. Six suggestions to the redistribution and three comments on suggestions recommended that the Division of Whitlam transfer all or part of the localities of Berkeley, Cringila, Kembla Grange, Lake Heights, Primbee, Unanderra and Windang to the Division of Cunningham.<sup>120</sup> The Redistribution Committee proposes transferring the localities of Berkeley, Cringila, Primbee and Windang, the balance of the localities of Lake Heights and Unanderra, and a portion of the locality of Kembla Grange (east of Northcliffe Drive) to the proposed Division of Cunningham. These changes unite the suburbs north of Lake Illawarra in the proposed Division of Cunningham, transferring 12,506 projected electors from the Division of Whitlam to the proposed Division of Cunningham.
496. Making these alterations will lead the proposed Division of Whitlam to a net loss of 1,994 projected electors. This results in a projected enrolment for the proposed electoral division of 130,903 electors at Monday 10 April 2028, or a variation from the projected enrolment quota of plus 0.99 per cent.
497. The proposed Division of Whitlam will consist of:
  - Shellharbour City Council,
  - Wingecarribee Shire Council, and
  - part of the Wollongong City Council.

118 This issue was raised by: S3 – Ian Scandrett, S11 – Ian James Stirling Bowie, S16 – Darren McSweeney, S31 – Mark Mulcair, S43 – David Lumsden, S53 – Justin Lamond, S55 – Michael Ritchie, S56 – Joshua Lucock, and CS96 – Anonymous 1.

119 This matter was discussed in: S14 – Jeff Waddell, S18 – Leon Shinkai, S19 – Ben Last, S40 – Damien Ferri, S49 – Luke Dixon, S50 – NSW Nationals, CS8 – Andrew Elder, CS20 – Fred Mariani, CS40 – Daniel Jackson, and CS66 – Damien Ferri.

120 This idea was presented in: S14 – Jeff Waddell, S31 – Mark Mulcair, S40 – Damien Ferri, S47 – Liberal Party of Australia, NSW Division, S49 – Luke Dixon, S50 – NSW Nationals, CS20 – Fred Mariani, CS40 – Daniel Jackson, and CS66 – Damien Ferri.

## Chapter 3

# What's next?

This chapter outlines the legislative requirements following the release of the proposed redistribution, through to the final determination of the names and boundaries of electoral divisions in New South Wales.

498. This report sets out the Redistribution Committee's proposed names and boundaries of electoral divisions for New South Wales, together with the Redistribution Committee's reasons for this proposed redistribution. Interested individuals and organisations are able to consider this proposal and provide their thoughts prior to the final determination of electoral division boundaries and names by the augmented Electoral Commission on Thursday 10 October 2024.
499. Appendix L sets out the timetable for the remainder of this redistribution.

## Invitation for objections

500. Written objections to any aspect of the proposed redistribution must be lodged with the Electoral Commission by 6pm AEST on Friday 12 July 2024.<sup>121</sup> Any objections received after this time will not be able to be considered.

## What can objections be about?

501. Objections may concern any aspect of the Redistribution Committee's proposal and may refer to one or more proposed electoral divisions. Objections may be about:
  - the proposed names of electoral divisions,
  - the proposed boundaries of electoral divisions, or
  - the proposed names and proposed boundaries of electoral divisions.
502. Objections can support or disagree with the Redistribution Committee's proposal.

## Invitation to provide comments on objections

503. All objections received will be made available for perusal from Monday 15 July 2024 on the AEC website and at the office of the Australian Electoral Officer for New South Wales in Sydney.<sup>122</sup>
504. Interested individuals and organisations can then lodge written comments on the objections with the Electoral Commission up until 6pm AEST on Friday 26 July 2024.<sup>123</sup> Comments received after this time will not be able to be considered.

<sup>121</sup> Paragraph 68(2)(a) of the Electoral Act requires written objections to be lodged with the Electoral Commission before 6pm on the 4th Friday after publication of the notice in the Gazette inviting written objections.

<sup>122</sup> Sub-sections 69(2) and 69(5) of the Electoral Act require copies of the objections lodged prior to the lodgement time to be made available for perusal in the office of the Australian Electoral Officer for New South Wales on the 5th Monday after publication of the invitation in the Gazette.

<sup>123</sup> Paragraph 68(2)(b) of the Electoral Act requires written comments on objections to be lodged with the Electoral Commission before 6pm on the 6th Friday after publication of the invitation in the Gazette.

505. All comments received will be made available for perusal from Monday 29 July 2024 on the AEC website and at the office of the Australian Electoral Officer for New South Wales in Sydney.<sup>124</sup>

## What can comments on objections be about?

506. Comments on objections may concern any topic raised in objections to the Redistribution Committee’s proposal and may refer to one or more proposed electoral divisions. Comments on objections may be about:
- one or more objections to the Redistribution Committee’s proposal,
  - the proposed names of electoral divisions,
  - the proposed boundaries of electoral divisions, or
  - the proposed names and proposed boundaries of electoral divisions.
507. Comments on objections can support or disagree with objections to the proposed redistribution.

## Who considers objections and comments on objections?

508. Written objections and comments on objections are considered by the augmented Electoral Commission.<sup>125</sup> The membership of the augmented Electoral Commission for New South Wales is outlined in Table N.

**Table N: Membership of the augmented Electoral Commission for New South Wales**

Position on the augmented Electoral Commission	Name	Basis for membership
Chairperson	The Hon. Ms Susan Kenny <small>AM KC</small>	Chairperson of the Electoral Commission
Member	Dr David Gruen <small>AO</small>	non-judicial member of the Electoral Commission
Member	Mr Tom Rogers	Electoral Commissioner
Member	Ms Rebecca Main	Australian Electoral Officer for New South Wales
Member	Mrs Narelle Underwood	Surveyor-General of New South Wales
Member	Mr Bola Oyetunji	Auditor-General for New South Wales

Note:

1. Shading indicates the members of the Redistribution Committee (chaired by Mr Rogers).
2. Ms Margaret Crawford PSM was Auditor-General for New South Wales until Wednesday 3 April 2024 and in this capacity had served as a member of the Redistribution Committee.

<sup>124</sup> Sub-sections 69(4) and 69(5) of the Electoral Act require copies of the objections lodged prior to the lodgement time to be made available for perusal in the office of the Australian Electoral Officer for New South Wales on the 7th Monday after publication of the invitation in the Gazette.

<sup>125</sup> Sub-section 70(1) of the Electoral Act requires that, for the purposes of a redistribution of New South Wales, there is established an augmented Electoral Commission for New South Wales. The membership of the augmented Electoral Commission is specified by sub-section 70(2) of the Electoral Act.



509. The augmented Electoral Commission is responsible for:
- considering all objections to the Redistribution Committee's proposed redistribution and all comments on objections which were received by the specified lodgement times,
  - developing a proposed redistribution of New South Wales in accordance with the requirements of the Electoral Act,
  - conducting an inquiry into objections, should one be required,
  - determining the names and boundaries of electoral divisions in New South Wales, and
  - making the reasons for the augmented Electoral Commission's determination available for public perusal.
510. As part of its considerations, the augmented Electoral Commission may hold an inquiry into any objection or comment on objection.<sup>126</sup>

## The second redistribution proposal

511. At the conclusion of its considerations, the augmented Electoral Commission will announce its own proposed redistribution.<sup>127</sup> If the augmented Electoral Commission considers that this proposal is significantly different from the Redistribution Committee's proposal, the augmented Electoral Commission will invite further objections.<sup>128</sup> Advice will be provided should this prove necessary.

## What factors will the augmented Electoral Commission consider when making its proposed redistribution of New South Wales?

512. The Electoral Act requires the augmented Electoral Commission to comply with the following factors when making its proposed redistribution:
- New South Wales is to be divided into the same number of electoral divisions as the number of members of the House of Representatives to be chosen in New South Wales at a general election<sup>129</sup>
    - As New South Wales is entitled to 46 members of House of Representatives, as determined by the Electoral Commissioner on Thursday 27 July 2023, the augmented Electoral Commission will propose 46 electoral divisions for New South Wales.
  - consideration of all objections and comments on objections received by the lodgement time<sup>130</sup>
    - All written objections received by 6pm AEST Friday 12 July 2024 and all written comments on objections received by 6pm AEST Friday 26 July 2024 will be considered by the augmented Electoral Commission in the development of its proposed redistribution.

<sup>126</sup> Sub-section 72(3) requires the augmented Electoral Commission to hold an inquiry into an objection under certain circumstances. The manner in which inquiries into objections is to be conducted are specified in sub-sections 72(4) to 72(9) of the Electoral Act.

<sup>127</sup> Once its inquiries into objections are completed, sub-section 72(10) of the Electoral Act requires the augmented Electoral Commission to make a proposed redistribution of the New South Wales and make a public announcement.

<sup>128</sup> Sub-section 72(13) of the Electoral Act outlines the requirements for the further objections process.

<sup>129</sup> This is required by sub-section 66(2) of the Electoral Act.

<sup>130</sup> Sub-section 72(1) of the Electoral Act requires the augmented Electoral Commission to consider all objections and comments on objections.

- as far as practicable, the number of electors enrolled in each electoral division in New South Wales at the projection time would not be more than plus 3.5 per cent, or less than minus 3.5 per cent, of the projected enrolment quota<sup>131</sup>
  - As far as practicable, the number of electors enrolled in each electoral division in New South Wales at the projection time of Monday 10 April 2028 must be between 125,085 and 134,157.
- the number of electors enrolled in each electoral division in New South Wales would not be more than plus 10 per cent, or less than minus 10 per cent, of the redistribution quota<sup>132</sup>
  - The number of electors enrolled in each electoral division in New South Wales must be between 108,910 and 133,112.
- in relation to each proposed electoral division, give due consideration to:<sup>133</sup>
  - i. community of interests within the proposed electoral division, including economic, social and regional interests
  - ii. means of communication and travel within the proposed electoral division
  - iv. the physical features and area of the proposed electoral division, and
  - v. the boundaries of existing electoral divisions in New South Wales, with this factor being subordinate to the consideration i, ii and iv.<sup>134</sup>

## Final determination of boundaries and names for electoral divisions

513. The augmented Electoral Commission will make a final determination of boundaries and names of the electoral divisions for New South Wales by notice published in the Gazette on Thursday 10 October 2024.<sup>135</sup>
514. Copies of the augmented Electoral Commission's determination and reasons for that determination, together with the work of the Redistribution Committee, will be tabled in both houses of the Parliament of Australia.<sup>136</sup> Once this has occurred, this material will be made available to the public via the AEC website.

## How to lodge an objection or comment on an objection

515. Objections and comments on objections should be lodged via the AEC website at **[www.aec.gov.au/nsw-redistribution](http://www.aec.gov.au/nsw-redistribution)**. Objections and comments on objections can also be submitted:
  - **by email to:** FedRedistribution-NSW@aec.gov.au
  - **by mail to:** Australian Electoral Commission, (Attn: New South Wales Redistribution Secretariat), Locked Bag 4007, Canberra ACT 2601
  - **by fax to:** (02) 6125 9969

<sup>131</sup> This is required by paragraph 66(3)(a) of the Electoral Act.

<sup>132</sup> This is required by sub-section 66(3) of the Electoral Act.

<sup>133</sup> These requirements are specified in paragraph 66(3)(b) of the Electoral Act.

<sup>134</sup> The requirement for sub-paragraph 66(3)(b)(v) to be subordinate is specified in sub-section 66(3A) of the Electoral Act.

<sup>135</sup> In accordance with sub-section 73(1) of the Electoral Act, the names and boundaries of electoral divisions are determined when the augmented Electoral Commission publishes a notice in the Gazette.

<sup>136</sup> As soon as practicable after the determination of the redistribution, sub-section 75(1) of the Electoral Act requires specified information produced during the course of the redistribution to be provided to the Minister. Sub-section 75(2) requires this material to be laid before each House of the Parliament within five sitting days of that House after a copy has been provided to the Minister.

## Further information

516. A wide range of information is available on the AEC's website, including:

- Further information about the federal redistribution process in New South Wales, including an indicative timetable and background information  
– [www.aec.gov.au/nsw-redistribution](http://www.aec.gov.au/nsw-redistribution)
- Information about current electoral divisions in the New South Wales  
– [www.aec.gov.au/profiles](http://www.aec.gov.au/profiles)
- Guidelines for making a public submission  
– [www.aec.gov.au/redistributions/guidelines/submission-guidelines.html](http://www.aec.gov.au/redistributions/guidelines/submission-guidelines.html)
- Guidelines for naming federal electoral divisions  
– [www.aec.gov.au/redistributions/guidelines/naming-guidelines.html](http://www.aec.gov.au/redistributions/guidelines/naming-guidelines.html)
- The legal requirements for a federal redistribution as outlined in Part IV of the Electoral Act  
– [www.aec.gov.au/About\\_AEC](http://www.aec.gov.au/About_AEC)
- General information about the redistribution process  
– [www.aec.gov.au/redistribution](http://www.aec.gov.au/redistribution)



# Appendices

## Appendix A: Summary of compliance with legislative requirements

Provision of the Electoral Act	Requirement	Compliance
para 59(2)(c)	Basis for conducting redistribution	More than seven years had elapsed since the last redistribution of New South Wales was determined on Thursday 25 February 2016
ss.59(5)	Deferral of the redistribution	The Electoral Commission directed via Gazette notice published on Wednesday 1 March 2023 that the redistribution be deferred due to the possibility of a change to number of members of the House of Representatives to be chosen by New South Wales
para 59(2)(a)	Basis for conducting redistribution	The Electoral Commissioner determined on Thursday 27 July 2023 that the number of members of the House of Representatives to be chosen by New South Wales at a general election had decreased from 47 to 46
ss.59(1)	Direction to commence redistribution via notice published in the Gazette	Gazette notice published on Wednesday 9 August 2023
ss.63A(2)	Projection time for equality of enrolments	The Electoral Commission noted on Monday 7 August 2023 that the projection time is Monday 10 April 2028
ss.65(1)	Determination of redistribution quota by written instrument	The Electoral Commissioner determined the quota by signing the written instrument on Friday 11 August 2023
ss.60(1)	Appointment of the Redistribution Committee by written instrument	The Electoral Commission signed the written instrument on Monday 23 October 2023
ss.64(1) and 64(2)	Invitation to make written suggestions and written comments on suggestions	Gazette notice published on Wednesday 27 September 2023 Newspaper notices were published in: <ul style="list-style-type: none"> <li>• the <i>Sydney Morning Herald</i>, <i>Daily Telegraph</i> and <i>Weekend Australian</i> on Saturday 30 September 2023,</li> <li>• the <i>Koori Mail</i> on Wednesday 4 October 2023, and</li> <li>• <i>The Land</i> on Thursday 5 October 2023</li> </ul>
para 64(1)(a)	Suggestions close at 6pm on the 5th Friday after publication of the Gazette notice	Suggestions closed at 6pm AEDT on Friday 27 October 2023

Provision of the Electoral Act	Requirement	Compliance
ss.64(3)	Suggestions made available for public perusal on the 5th Monday after publication of the Gazette notice	Suggestions were made available in the office of the Australian Electoral Officer for New South Wales on Monday 30 October 2023
para 64(1)(b)	Comments on suggestions close at 6pm on the 7th Friday after publication of the Gazette notice	Comments closed at 6pm AEDT on Friday 10 November 2023
ss.64(4)	Consideration of all suggestions and comments on suggestions received by the statutory timeframe	The Redistribution Committee considered each of the 58 suggestions and 100 comments on suggestions received
ss.66(1)	The Redistribution Committee shall make a proposed redistribution	The Redistribution Committee's proposed redistribution is stated in Chapter 2 of this report
s.67	Reasons for the proposed redistribution are stated in writing	The Redistribution Committee's reasons are stated in Chapter 2 and Appendix F of this report

## Appendix B: Calculating the representation entitlements of New South Wales

Division 3 of Part III of the Electoral Act specifies the legislative requirements to be followed in determining the representation of each state and territory in the House of Representatives.

The Electoral Commissioner is required to follow this process once a House of Representatives has met continuously for a period of 12 months after the day of its first meeting.<sup>137</sup> This process was most recently undertaken on Thursday 27 July 2023.<sup>138</sup>

The Electoral Commissioner is first required to ascertain the number of people of:

- the Commonwealth,
- each of the States,
- the Australian Capital Territory,
- the Northern Territory,
- Norfolk Island,
- the Territory of Cocos (Keeling) Islands,
- the Territory of Christmas Island, and
- each of the other Territories.<sup>139</sup>

This ascertainment is to be made using statistics supplied by the Australian Statistician which have most recently before the reference day been compiled and published in a regular series under the *Census and Statistics Act 1905*.<sup>140 141</sup>

The populations ascertained by the Electoral Commissioner are displayed in Table O.

137 Sub-section 46(1) of the Electoral Act specifies this requirement.

138 Once the Electoral Commissioner has determined the number of members of the House of Representatives for each state and territory, section 49 of the Electoral Act requires a certificate containing specified information to be forwarded to the Minister and published in the Gazette. The most recent certificate can be found in Gazette C2023G00879 and is available on the AEC website.

139 Sub-section 46(1) of the Electoral Act specifies this requirement.

140 Paragraph 46(1A)(a) specifies the reference day is the first day after the end of the 12-month period following for the first meeting day of the House of Representatives. The reference day was Thursday 27 July 2023.

141 The statistics used in the ascertainment were supplied on Thursday 15 June 2023 and were published in *National, state and territory population, December Quarter 2022* on Thursday 15 June 2023.

Table O: Populations ascertained by the Electoral Commissioner on Thursday 27 July 2023

Jurisdiction	Population
<b>The States</b>	
New South Wales	8,238,801
Victoria	6,704,281
Queensland	5,378,277
Western Australia	2,825,178
South Australia	1,834,275
Tasmania	571,596
<b>The Commonwealth<sup>a</sup></b>	<b>25,552,408</b>
<b>The Territories</b>	
Australian Capital Territory <sup>b</sup>	463,375
Northern Territory <sup>c</sup>	252,576
Norfolk Island	2,211
The Territory of Cocos (Keeling) Islands	622
The Territory of Christmas Island	1,805
Australian Antarctic Territory	176
Territory of Heard Island and McDonald Islands	0
Coral Sea Islands Territory	4
Territory of Ashmore and Cartier Islands	0

Note:

- a. The number of the people of the Commonwealth does not include the people of the Territories.
- b. The number of people of the Australian Capital Territory includes the population of the Australian Capital Territory, the Jervis Bay Territory and Norfolk Island for the purposes of this ascertainment.
- c. The number of people of the Northern Territory includes the population of the Northern Territory, the Territory of Christmas Island, and the Territory of Cocos (Keeling) Islands for the purposes of this ascertainment.

To determine the number of members of the House of Representatives each state and territory is entitled to, the Electoral Commissioner is required to calculate the population quota using the following formula:<sup>142</sup>

$$\frac{\text{Number of the people of the Commonwealth as ascertained by the Electoral Commissioner}}{\text{Twice the number of senators for the States}}$$

Table P shows the figures used to calculate the population quota.

<sup>142</sup> This formula is specified in paragraph 48(2)(a) of the Electoral Act.



**Table P: Population quota calculated on Thursday 27 July 2023**

Number of the people of the Commonwealth as ascertained by the Electoral Commissioner on Thursday 27 July 2023	25,552,408
Twice the number of senators for the States (2 x (12 x 6))	144
Population quota	177,447.277778

Table Q shows the figures used to calculate the number of members of the House of Representatives New South Wales is entitled to.

**Table Q: Calculation of the number of members of the House of Representatives to which New South Wales is entitled**

Number of the people of New South Wales as ascertained by the Electoral Commissioner on Thursday 27 July 2023	8,238,801
Population quota	177,447.277778
Number of members of the House of Representatives for New South Wales	46.42957110
Number of members of the House of Representatives for New South Wales – application of rounding rule <sup>a</sup>	46

Note:

- a. Paragraph 48(2)(b) of the Electoral Act specifies that in calculating the number of members of the House of Representatives to be chosen for a State, when the result of dividing the ascertained population by the population quota is a remainder that is greater than one-half of a quota, that number is increased by one.

As a result of the determination, New South Wales' entitlement to members of the House of Representatives decreased from 47 to 46.

## Appendix C: Operation of statutory requirements for the making of a proposed redistribution

Section 66 of the Electoral Act requires the Redistribution Committee to abide by the following requirements:

- make a proposed redistribution of New South Wales,
- the number of electoral divisions New South Wales is to be divided into equal the number of members of the House of Representatives to be chosen in New South Wales at a general election, and
- abide by the following requirements:

*(3) In making the proposed redistribution, the Redistribution Committee:*

*(a) shall, as far as practicable, endeavour to ensure that, if the State were redistributed in accordance with the proposed redistribution, the number of electors enrolled in each Electoral Division in the State would not, at the projection time determined under section 63A, be less than 96.5% or more than 103.5% of the average divisional enrolment of that State at that time; and*

*(b) subject to paragraph (a), shall give due consideration, in relation to each proposed Electoral Division, to:*

*(i) community of interests within the proposed Electoral Division, including economic, social and regional interests;*

*(ii) means of communication and travel within the proposed Electoral Division;*

*(iv) the physical features and area of the proposed Electoral Division; and*

*(v) the boundaries of existing Divisions in the State;*

*and subject thereto the redistribution quota for the State shall be the basis for the proposed redistribution, and the Redistribution Committee may adopt a margin of allowance, to be used whenever necessary, but in no case shall the quota be departed from to a greater extent than one-tenth more or one-tenth less.*

*(3A) When applying subsection (3), the Redistribution Committee must treat the matter in subparagraph (3)(b)(v) as subordinate to the matters in subparagraphs (3)(b)(i), (ii) and (iv).*

These statutory requirements are expressed in a hierarchical order.

The purpose of paragraph 3(a) is suggested by its history. It has undergone some transformation since the Commonwealth Electoral Legislation Amendment Act 1983 stipulated that boundaries were to be drawn, as far as practicable, to achieve equal numbers of electors in each of a state's electoral divisions three-and-a-half years after a redistribution. By 1984 'it was observed that the three-and-a-half year rule had in some areas forced the adoption, on purely numerical grounds, of boundaries which took little account of perceived community of interest'<sup>143</sup>

<sup>143</sup> Joint Standing Committee on Electoral Matters, *Electoral Redistributions: Report on the Effectiveness and Appropriateness of the Redistribution Provisions of Parts III and IV of the Commonwealth Electoral Act 1918*, 1995, paragraph 4.3

Therefore, in 1987, the rule was relaxed to permit a measure of tolerance to plus or minus two per cent from average projected enrolment. Subsequently, the Joint Standing Committee on Electoral Matters concluded that:

*the numerical criteria do not allow “due consideration”, in the words of the Act, to be given to the qualitative factors. Rather, the political parties and others attempting to frame electoral boundaries essentially find themselves engaged in a mathematical modelling exercise. In order to relax the enrolment requirements to that extent necessary to allow a realistic degree of flexibility the Committee recommends ... that subsections 66(3)(a) and 73(4)(a) of the Electoral Act be amended, so as to extend the variation from average divisional enrolment allowed three-and-a-half years after a redistribution from two to 3.5 percent.<sup>144</sup>*

The Joint Standing Committee on Electoral Matters also, in the same report, refers to its recommended amendment as one that ‘would maintain substantial restrictions on malapportionment [and] would allow other legitimate policy objectives to be more effectively met’.

Paragraph 3(a) follows this recommendation. The terms of the recommendation, and the discussion which preceded it, make clear the purpose of paragraph 3(a), as it now stands, and how it was intended to interact with the other criteria set out in the sub-paragraphs of paragraph (b), to which also ‘due consideration’ must be given. The Redistribution Committee has considered the suggestions and comments and made its proposed redistribution on this basis.

In summary, the primary criteria are to:

- endeavour to ensure that the number of electors in the proposed electoral divisions are within a range of 3.5 per cent below or above the projected enrolment quota at the projection time, and
- ensure that current enrolments are within 10 per cent below or above the redistribution quota.

The secondary criteria are community of interests, means of communication and travel, and physical features and area. The Redistribution Committee also considers the boundaries of existing electoral divisions; however, this criterion is subordinate to the others.

144 *ibid.*, paragraph 4.11

## Appendix D: Suggestions for the New South Wales redistribution

Fifty-eight written suggestions were received.

No.	Submitted by	Topics referred to	Divisions referred to
S1	Andrew Kalokerinos	Division names and division boundaries	Newcastle, Shortland, Warringah and Wentworth
S2	Gail Cornford	Division boundaries	Hunter
S3	Ian Scandrett	Division boundaries	Hume and Whitlam
S4	Cristiane Barber	Division boundaries	Barton and Grayndler
S5	Colin James Hesse	Other	
S6	Fulin Yan	Division names and division boundaries	Banks, Barton, Cook, Cowper, Hughes, Parramatta and Sydney
S7	Michael Albert Hedger	Division boundaries	Berowra, Bradfield, Calare, Chifley, Greenway, Hume, Macarthur, Mackellar, Macquarie, Mitchell, Newcastle, New England, North Sydney, Parkes, Richmond, Riverina, Warringah and Werriwa
S8	Andrew Solomon	Division boundaries	Macquarie
S9	Tom Caldwell FPA	Division boundaries	Cowper and Page
S10	PJ	Division names and division boundaries	Calare, Cowper, Dobell, Hunter, Lyne, Newcastle, New England, Page, Paterson, Richmond, Robertson and Shortland
S11	Ian James Stirling Bowie	Division boundaries	Whitlam
S12	Duncan Anderson	Division names and division boundaries	Bennelong, Berowra, Bradfield, Mackellar, Mitchell, North Sydney and Warringah
S13	Martin Gordon	Division names and division boundaries	All NSW electoral divisions
S14	Jeff Waddell	Division names and division boundaries	All NSW electoral divisions
S15	Nimalan Sivakumar	Division names	Berowra and North Sydney
S16	Darren McSweeney	Division names and division boundaries	All NSW electoral divisions
S17	Rose	Division boundaries	Cunningham
S18	Leon Shinkai	Division names and division boundaries	All NSW electoral divisions
S19	Ben Last	Division names and division boundaries	All NSW electoral divisions
S20	G Verri	Division names	New England
S21	Carol Richard	Division boundaries	Farrer, New England, Parkes and Riverina
S22	Kylea Tink MP	Division boundaries	North Sydney

No.	Submitted by	Topics referred to	Divisions referred to
S23	Stephen Lesslie	Division names	Berowra and Shortland
S24	The Hon. Malcolm Turnbull AC	Division boundaries	Wentworth
S25	Benjamin Close	Division names and division boundaries	All NSW electoral divisions
S26	Nicholas Weston	Division names and division boundaries	Bennelong, Berowra, Chifley, Greenway, Lindsay, Mackellar, Mitchell, North Sydney, Parramatta and Warringah
S27	John Pritchard	Division names and division boundaries	Hunter and Shortland
S28	Trevor Benson	Division boundaries	McMahon and Parramatta
S29	Peter Mitchell	Division names and division boundaries	Banks, Barton, Bennelong, Berowra, Blaxland, Bradfield, Chifley, Cook, Fowler, Grayndler, Greenway, Hughes, Kingsford Smith, Lindsay, Macarthur, Mackellar, Macquarie, McMahon, Mitchell, North Sydney, Parramatta, Reid, Sydney, Warringah, Watson, Wentworth and Werriwa
S30	Nicole Antonelli	Division boundaries	Berowra and Robertson
S31	Mark Mulcair	Division names and division boundaries	All NSW electoral divisions
S32	James Punch	Division names	Paterson
S33	Gary Verri	Division boundaries	
S34	Bob Jennings	Division boundaries	Calare, Eden-Monaro, New England and Riverina
S35	David Beard	Division names and division boundaries	All NSW electoral divisions
S36	Mia Ginnivan	Division names	
S37	Miranda Ball	Division names	
S38	Patrick Corr	Division names and division boundaries	Cowper and Lyne
S39	Warren Grzic	Division names and division boundaries	Bennelong, Bradfield, Blaxland, Cunningham, Dobell, Lindsay, North Sydney and Warringah
S40	Damien Ferri	Division names and division boundaries	Banks, Barton, Bennelong, Berowra, Blaxland, Bradfield, Chifley, Cook, Cunningham, Eden-Monaro, Fowler, Gilmore, Grayndler, Greenway, Hughes, Hume, Kingsford Smith, Lindsay, Macarthur, Mackellar, Macquarie, McMahon, Mitchell, North Sydney, Parramatta, Reid, Sydney, Warringah, Watson, Wentworth, Werriwa and Whitlam
S41	David M	Division names and division boundaries	Banks, Barton, Bennelong, Berowra, Blaxland, Bradfield, Cook, Fowler, Grayndler, Hughes, Kingsford Smith, Mackellar, Parramatta, Reid, Warringah and Wentworth
S42	Zali Steggall OAM MP	Division boundaries	Mackellar, North Sydney and Warringah
S43	David Lumsden	Division boundaries	All NSW electoral divisions

No.	Submitted by	Topics referred to	Divisions referred to
S44	Allegra Spender MP	Division boundaries	Kingsford Smith and Wentworth
S45	Roger Woodward FCA	Division boundaries	Bennelong, Berowra, Bradfield, Mackellar, Mitchell, North Sydney and Warringah
S46	The Greens NSW	Division names and division boundaries	All NSW electoral divisions
S47	Liberal Party of Australia, NSW Division	Division names and division boundaries	All NSW electoral divisions
S48	NSW Labor	Division names and division boundaries	All NSW electoral divisions
S49	Luke Dixon	Division boundaries	All NSW electoral divisions
S50	NSW Nationals	Division names and division boundaries	All NSW electoral divisions
S51	Dr Sophie Scamps MP	Division boundaries	Mackellar
S52	Andrew Gee MP	Division names and division boundaries	Calare
S53	Justin Lamond	Division names and division boundaries	Banks, Barton, Bennelong, Berowra, Bradfield, Calare, Chifley, Cook, Cowper, Cunningham, Dobell, Eden-Monaro, Farrer, Fowler, Gilmore, Grayndler, Greenway, Hughes, Hume, Hunter, Kingsford Smith, Lindsay, Lyne, Mackellar, McMahon, Macquarie, Mitchell, Newcastle, New England, North Sydney, Page, Parkes, Parramatta, Paterson, Reid, Richmond, Riverina, Robertson, Shortland, Sydney, Warringah, Watson, Wentworth and Whitlam
S54	Conor Magee	Division names and division boundaries	Banks, Barton, Bennelong, Berowra, Blaxland, Bradfield, Cook, Cunningham, Fowler, Grayndler, Greenway, Kingsford Smith, Mackellar, McMahon, Mitchell, North Sydney, Parramatta, Sydney, Warringah, Watson and Wentworth
S55	Michael Ritchie	Division names and division boundaries	All NSW electoral divisions
S56	Joshua Lucock	Division names and division boundaries	All NSW electoral divisions
S57	Phil Crofts	Division boundaries	Cowper
S58	Anonymous 1	Division boundaries	

## Appendix E: Comments on suggestions for the New South Wales redistribution

One hundred written comments on suggestions were received.

No.	Submitted by	Topics referred to	Divisions referred to	Suggestions referred to in comment
CS1	Jennifer Cross BA (Communications) LLB GDLP	Division names		
CS2	Stephen King	Division boundaries	Calare	S47
CS3	Judy Hungerford	Division boundaries	Warringah	S47
CS4	Dai Le MP	Division boundaries	Blaxland, Fowler, Hughes, McMahon and Werriwa	
CS5	R Butler	Division boundaries	Mackellar	
CS6	I Radford	Division boundaries	North Sydney	S22
CS7	Rose	Division boundaries	Cunningham and Hughes	S25, S43 and S48
CS8	Andrew Elder	Division names and division boundaries	Banks, Barton, Bennelong, Berowra, Blaxland, Bradfield, Calare, Cook, Eden-Monaro, Fowler, Gilmore, Grayndler, Hughes, Hume, Kingsford Smith, Macarthur, Mackellar, McMahon, Mitchell, North Sydney, Parkes, Parramatta, Reid, Riverina, Sydney, Warringah, Watson, Wentworth, Werriwa and Whitlam	S24, S44, S48
CS9	Lockhart Shire Council	Division boundaries	Farrer and Riverina	
CS10	Frank Carbone	Division boundaries	Banks, Blaxland, Cook, Fowler, Grayndler, Hughes, Macarthur, Mackellar, McMahon, North Sydney, Warringah, Wentworth and Werriwa	
CS11	James Butler	Division boundaries	North Sydney and Warringah	S22

No.	Submitted by	Topics referred to	Divisions referred to	Suggestions referred to in comment
CS12	Darren McSweeney	Division names and division boundaries	Banks, Barton, Berowra, Blaxland, Bradfield, Calare, Cook, Cowper, Cunningham, Eden-Monaro, Farrer, Fowler, Grayndler, Greenway, Hughes, Hume, Lindsay, Lyne, Mackellar, Macquarie, McMahon, Mitchell, Newcastle, New England, North Sydney, Parramatta, Paterson, Reid, Riverina, Shortland, Sydney, Warringah, Watson, Wentworth, Werriwa and Whitlam	S1, S6, S7, S10, S12, S13, S14, S15, S16, S17, S18, S19, S20, S23, S25, S26, S27, S29, S31, S32, S35, S36, S37, S38, S39, S40, S41, S43, S45, S46, S47, S48, S49, S50, S53, S54, S55, S56 and S58
CS13	Rowie Dillon	Division boundaries	Mackellar	
CS14	Leon Shinkai	Division names and division boundaries	Banks, Blaxland, Chifley, Fowler, Greenway, Hughes, Lindsay, McMahon, Parramatta, Reid and Watson	S18
CS15	John Russo	Division names and division boundaries	Berowra, Grayndler, Hughes and Warringah	S14, S19, S40, S48 and S50
CS16	Wayde Walker MStJ FAIOP MICDA MAICD	Division names and division boundaries	Hunter	
CS17	Judith LeVine	Division boundaries	North Sydney and Warringah	
CS18	Michael Robotham	Division boundaries	Mackellar	S29 and S51
CS19	John Gilmour	Division names and division boundaries	Warringah	S42
CS20	Fred Mariani	Division boundaries	Cunningham, Hunter, Newcastle and Whitlam	S14, S19 and S40
CS21	SienaDune Buchanan	Division boundaries	Bradfield, Mackellar, North Sydney and Warringah	S22, S42, S47 and S51
CS22	Deb Travers-Wolf	Division boundaries	Mackellar, North Sydney and Warringah	S42 and S47
CS23	Andrew Fraser	Division names and division boundaries	Warringah	S42



No.	Submitted by	Topics referred to	Divisions referred to	Suggestions referred to in comment
CS24	Stanley Joseph Buckman	Division names and division boundaries	North Sydney and Warringah	S47
CS25	Mary Stewart	Division boundaries	Hume and Macarthur	S40
CS26	Karen Grove	Division boundaries	Bennelong, Berowra, Bradfield, Greenway, Mackellar, Macquarie, Mitchell and Parramatta	S7, S15, S19, S23, S40, S41 and S58
CS27	Benjamin Baker	Division boundaries	Bennelong, Berowra, Bradfield, Mackellar, Macquarie, Mitchell, Parramatta and Reid	S7, S19, S23 and S40
CS28	Lisa Davis	Division names and division boundaries	Bennelong, Berowra, Bradfield, Mitchell, Parramatta, Reid and Warringah	
CS29	Norman Davies	Division boundaries	Berowra, Hughes, Hume, Macarthur and Wentworth	S19 and S40
CS30	Donna Freeman	Division names and division boundaries	Berowra	S40
CS31	Wally Jones	Division names and division boundaries	Berowra	
CS32	Jessica Taylor	Division names and division boundaries	Berowra, Bradfield, North Sydney and Warringah	
CS33	Rowan Hanley	Division boundaries	Mackellar and Warringah	
CS34	Peter Nash	Division boundaries	Warringah	S12, S22 and S42
CS35	Dr Alan Marel	Division names and division boundaries	Mackellar, North Sydney and Warringah	S47
CS36	Anthony Wallis	Division boundaries	Mackellar, North Sydney and Warringah	
CS37	Jeremy Eccles FRSN	Division names and division boundaries	Warringah	S47
CS38	Susan Fryda-Blackwell	Division names and division boundaries	North Sydney	
CS39	Warren	Division boundaries	Bradfield, North Sydney and Warringah	S47
CS40	Daniel Jackson	Division boundaries	Cunningham, Gilmore, Hume and Whitlam	S14, S19 and S40

No.	Submitted by	Topics referred to	Divisions referred to	Suggestions referred to in comment
CS41	Graeme MacGregor	Division boundaries	Mackellar and Warringah	
CS42	Andrew Hobkirk	Division boundaries	Warringah	
CS43	Deanna Simpson	Division names and division boundaries	Warringah	
CS44	Roger Freney	Division boundaries	Warringah	S42
CS45	Natalie Brewer	Division boundaries	Berowra, Bradfield, Mackellar, North Sydney and Warringah	S15 and S40
CS46	Lori Callahan	Division boundaries	Warringah	S42
CS47	David Taylor	Division boundaries	Warringah	
CS48	Ann Kelly	Division boundaries	Bennelong, Bradfield, North Sydney and Warringah	
CS49	Dr Sarah Turnbull	Division boundaries	Mackellar	S29
CS50	Anonymous 2	Division boundaries	Bennelong, Berowra, Bradfield, Mackellar, North Sydney and Warringah	S46
CS51	Kylea Tink MP	Division names and division boundaries	Bennelong, Berowra, Bradfield, North Sydney and Warringah	S22, S24, S42, S46, S47, S48 and S50
CS52	Jocelyn Chey	Division boundaries	North Sydney	
CS53	Peter Ashcroft	Division boundaries	Mackellar, North Sydney and Warringah	S22, S42, S47 and S51
CS54	Catherine Willis	Division boundaries	Warringah	
CS55	Gary Barnes	Division boundaries	Warringah	S47
CS56	Robert Harrington	Division boundaries	North Sydney	
CS57	Pat Evans	Division boundaries	Bradfield and North Sydney	S22
CS58	Voices of Bradfield	Division names and division boundaries	Berowra and Bradfield	
CS59	Peter Hooker	Division names and division boundaries	Warringah	S42
CS60	Glen Butler	Division boundaries	Bennelong, Warringah	
CS61	Ann Cape	Division boundaries	Mackellar, North Sydney and Warringah	S42
CS62	Catherine Cirtet	Division boundaries	Warringah	

No.	Submitted by	Topics referred to	Divisions referred to	Suggestions referred to in comment
CS63	Tibetan Community of Australia (NSW) Inc.	Division boundaries		S29
CS64	Mary Moss	Division boundaries	North Sydney	S22
CS65	Joseph Lin	Division names and division boundaries	Bradfield, Cunningham, Hughes, Kingsford Smith, North Sydney, Warringah and Werriwa	S16
CS66	Damien Ferri	Division names and division boundaries	Berowra, Chifley, Cunningham, Greenway, Hume, Macarthur, Mitchell, Warringah, Werriwa and Whitlam	S7, S14, S15, S19, S23, S40, S41, S56 and S58
CS67	Gayle Peres da Costa	Division boundaries	Bennelong, Bradfield, North Sydney and Warringah	S22
CS68	Jason	Division boundaries	Mackellar and Warringah	S42
CS69	David Walton	Division boundaries	Mackellar and Warringah	S42
CS70	Liberal Party of Australia, NSW Division	Division names and division boundaries	Banks, Bennelong, Berowra, Blaxland, Bradfield, Calare, Cook, Cowper, Cunningham, Eden-Monaro, Farrer, Fowler, Gilmore, Grayndler, Greenway, Hughes, Hume, Lindsay, Lyne, Macarthur, Mackellar, Macquarie, McMahon, Mitchell, New England, North Sydney, Page, Parkes, Parramatta, Richmond, Riverina, Robertson, Sydney, Warringah, Watson, Werriwa and Whitlam	S22, S42, S46, S47, S48, S50, S51 and S52
CS71	Stanley Holmes	Division boundaries		S22
CS72	Graham Short	Division boundaries	North Sydney	

No.	Submitted by	Topics referred to	Divisions referred to	Suggestions referred to in comment
CS73	NSW Nationals	Division names and division boundaries	Banks, Barton, Blaxland, Calare, Cook, Cowper, Cunningham, Dobell, Eden-Monaro, Farrer, Gilmore, Grayndler, Hughes, Hume, Hunter, Lindsay, Lyne, Macquarie, Newcastle, New England, Page, Parkes, Paterson, Reid, Richmond, Riverina, Robertson, Shortland, Watson and Whitlam	S1, S2, S3, S8, S9, S10, S11, S13, S14, S16, S18, S19, S21, S31, S33, S35, S38, S43, S46, S47, S48, S49, S50, S52, S53 and S55
CS74	Leigh Etherden	Division boundaries	Bradfield and North Sydney	S22
CS75	Glenda Hewitt	Division boundaries	North Sydney	S22
CS76	Dr Sophie Scamps MP	Division boundaries	Bradfield, Mackellar and Warringah	S51
CS77	Barbara Briggs	Division boundaries	North Sydney	S22
CS78	Jeanette Hack	Division boundaries	North Sydney and Warringah	S42
CS79	Zali Steggall OAM MP	Division names and division boundaries	Bennelong, Bradfield, Mackellar, North Sydney and Warringah	S22, S42, S46, S47, S48 and S51
CS80	Casey Finigan	Division boundaries	North Sydney	
CS81	Kate Eccles OAM	Division names and division boundaries	Warringah	S42
CS82	Mayor Sam Ngai, Ku-ring-gai Council	Division boundaries	Berowra, Bradfield, Mackellar, North Sydney	S22, S46 and S48
CS83	Conor Magee	Division boundaries	Kingsford Smith, Sydney and Wentworth	S14, S16, S18, S24, S25, S29, S31, S40, S41, S43, S44, S46, S47, S48, S49, S50, S53, S54, S55 and S56
CS84	NSW Labor	Division names and division boundaries	All divisions	All suggestions
CS85	Rob Mills	Division boundaries	Bennelong, Berowra, Bradfield, Mackellar, North Sydney and Warringah	S22, S42, S46, S47, S48, S50 and S51
CS86	Jill Newton	Division boundaries	Bennelong, Bradfield, North Sydney and Warringah	S22

No.	Submitted by	Topics referred to	Divisions referred to	Suggestions referred to in comment
CS87	Connells Point Progress Association	Division boundaries	Banks, Cook	
CS88	Voices of North Sydney	Division names and division boundaries	Bennelong, Berowra, Bradfield, Mackellar, Mitchell, North Sydney, Parramatta and Warringah	S47 and S48
CS89	Anonymous 3	Division names	Cook	
CS90	Roderick Simpson	Division names and division boundaries	Bennelong, Berowra, Bradfield, Mackellar, North Sydney, Parramatta and Warringah	
CS91	Anonymous 4	Division names and division boundaries	Bennelong, Bradfield, Grayndler, North Sydney and Warringah	
CS92	Adrian Kelly	Division boundaries	North Sydney	
CS93	Samuel Barry & Laura Strawbridge	Division names and division boundaries	Banks, Barton, Blaxland, Cowper, Grayndler, Kingsford Smith, Parramatta, Reid, Sydney, Watson and Wentworth	S4, S6, S15, S18, S35, S43, S50 and S53
CS94	Mark Crew	Division boundaries	North Sydney and Warringah	
CS95	Robert Erwin Firth	Division boundaries	Mackellar, North Sydney and Warringah	S42 and S47
CS96	Anonymous 1	Division names and division boundaries	All divisions	S47 and S58
CS97	Andrew Gee MP	Division names and division boundaries	Calare, Cook, Grayndler, Hume, North Sydney, Parkes and Riverina	S47, S50 and S52

No.	Submitted by	Topics referred to	Divisions referred to	Suggestions referred to in comment
CS98	Peter Mitchell	Division names and division boundaries	Banks, Barton, Bennelong, Berowra, Blaxland, Bradfield, Chifley, Cook, Cowper, Fowler, Grayndler, Greenway, Hughes, Hume, Kingsford Smith, Lindsay, Macarthur, Mackellar, Macquarie, McMahon, Mitchell, North Sydney, Parramatta, Reid, Sydney, Warringah, Watson, Wentworth and Werriwa	S1, S4, S5, S6, S7, S8, S12, S13, S14, S16, S22, S29, S42, S44, S46, S47, S48, S50, S51 and S54
CS99	Terrence Michael Jones	Division boundaries	Bennelong, Bradfield, Mackellar, North Sydney and Warringah	
CS100	Benjamin Close	Division names and division boundaries	Reid	S25

## Appendix F: Redistribution Committee response to themes contained in suggestions and comments on suggestions

**Table R: Suggestions and comments on suggestions relating to which electoral division should be abolished**

Suggestions and comments on suggestions recommend ...	Submission		The Redistribution Committee has proposed ...
	No.	Submitted by	
the Division of Banks and the Division of Barton should be merged	S55	Michael Ritchie	<ul style="list-style-type: none"> <li>the Division of Banks be retained, and</li> <li>the Division of Barton be retained</li> </ul>
the Division of Hume and the Division of Riverina should be merged	CS8	Andrew Elder	<ul style="list-style-type: none"> <li>the Division of Hume be retained, and</li> <li>the Division of Riverina be retained</li> </ul>
the Division of Newcastle and the Division of Shortland should be merged	S1	Andrew Kalokerinos	<ul style="list-style-type: none"> <li>the Division of Newcastle be retained, and</li> <li>the Division of Shortland be retained</li> </ul>
the Division of North Sydney and the Division of Warringah should be merged	S47	Liberal Party of Australia, NSW Division	<ul style="list-style-type: none"> <li>the Division of North Sydney be abolished, and</li> <li>the Division of Warringah be retained</li> </ul>
	CS96	Anonymous 1	
the Division of Warringah and the Division of Wentworth should be merged	S1	Andrew Kalokerinos	<ul style="list-style-type: none"> <li>the Division of Warringah be retained, and</li> <li>the Division of Wentworth be retained</li> </ul>
the Division of Banks should be abolished	S29	Peter Mitchell	the Division of Banks be retained
	S31	Mark Mulcair	
	S54	Conor Magee	
	CS98	Peter Mitchell	
the Division of Banks should be retained	CS87	Connells Point Progress Association	the Division of Banks be retained
the Division of Barton should be abolished	S25	Benjamin Close	the Division of Barton be retained
the Division of Barton should not be abolished	CS93	Samuel Barry & Laura Strawbridge	the Division of Barton be retained
the Division of Bennelong should not be abolished	S50	NSW Nationals	the Division of Bennelong be retained
	CS50	Anonymous 2	

Suggestions and comments on suggestions recommend ...	Submission		The Redistribution Committee has proposed ...
	No.	Submitted by	
the Division of Berowra should be abolished	S7	Michael Albert Hedger	the Division of Berowra be retained
	S19	Ben Last	
	S40	Damien Ferri	
	CS15	John Russo	
	CS26	Karen Grove	
	CS27	Benjamin Baker	
	CS28	Lisa Davis	
	CS29	Norman Davies	
	CS30	Donna Freeman	
	CS31	Wally Jones	
	CS32	Jessica Taylor	
	CS45	Natalie Brewer	
	CS66	Damien Ferri	
the Division of Berowra should not be abolished	CS50	Anonymous 2	the Division of Berowra be retained
the Division of Blaxland should be abolished	S16	Darren McSweeney	the Division of Blaxland be retained
	S39	Warren Grzic	
	S47	Liberal Party of Australia, NSW Division	
	S56	Joshua Lucock	
	CS73	NSW Nationals	
the Division of Blaxland should not be abolished	CS98	Peter Mitchell	the Division of Blaxland be retained
the Division of Bradfield should be abolished	S12	Duncan Anderson	the Division of Bradfield be retained
	S35	David Beard	
	S41	David M	
	S46	The Greens NSW	
	CS8	Andrew Elder	
	CS50	Anonymous 2	
	CS51	Kylea Tink MP	
	CS88	Voices of North Sydney	
CS91	Anonymous 4		
the Division of Bradfield should not be abolished	CS32	Jessica Taylor	the Division of Bradfield be retained
	CS98	Peter Mitchell	
the Division of Calare should not be abolished	S52	Andrew Gee MP	the Division of Calare be retained
	CS97	Andrew Gee MP	



Suggestions and comments on suggestions recommend ...	Submission		The Redistribution Committee has proposed ...
	No.	Submitted by	
the Division of Cook should be abolished	S6	Fulin Yan	the Division of Cook be retained
the Division of Cowper should be abolished	S38	Patrick Corr	the Division of Cowper be retained
the Division of Cunningham should be abolished	S39	Warren Grzic	the Division of Cunningham be retained
	S43	David Lumsden	
the Division of Dobell should be abolished	S39	Warren Grzic	the Division of Dobell be retained
the Division of Grayndler should be abolished	S18	Leon Shinkai	the Division of Grayndler be retained
	S35	David Beard	
	S43	David Lumsden	
	S50	NSW Nationals	
	S53	Justin Lamond	
	CS93	Samuel Barry & Laura Strawbridge	
the Division of Grayndler should not be abolished	CS98	Peter Mitchell	the Division of Grayndler be retained
the Division of Hughes should be abolished	S48	NSW Labor	the Division of Hughes be retained
	S56	Joshua Lucock	
	CS96	Anonymous 1	
the Division of Hughes should not be abolished	CS70	Liberal Party of Australia, NSW Division	the Division of Hughes be retained
the Division of Hume should be abolished	CS8	Andrew Elder	the Division of Hume be retained
the Division of Kingsford Smith should not be abolished	CS93	Samuel Barry & Laura Strawbridge	the Division of Kingsford Smith be retained
the Division of Lindsay should be abolished	S39	Warren Grzic	the Division of Lindsay be retained
the Division of Lyne should be abolished	S38	Patrick Corr	the Division of Lyne be retained
the Division of Mackellar should be abolished	CS50	Anonymous 2	the Division of Mackellar be retained
the Division of Mackellar should not be abolished	CS36	Anthony Wallis	the Division of Mackellar be retained

Suggestions and comments on suggestions recommend ...	Submission		The Redistribution Committee has proposed ...
	No.	Submitted by	
the Division of North Sydney should be abolished	S14	Jeff Waddell	the Division of North Sydney be abolished
	S16	Darren McSweeney	
	S18	Leon Shinkai	
	S25	Benjamin Close	
	S31	Mark Mulcair	
	S39	Warren Grzic	
	S43	David Lumsden	
	S45	Roger Woodward FCA	
	S49	Luke Dixon	
	S50	NSW Nationals	
	S54	Conor Magee	
	S55	Michael Ritchie	
	S56	Joshua Lucock	
	CS36	Anthony Wallis	
	CS65	Joseph Lin	
	CS96	Anonymous 1	

Suggestions and comments on suggestions recommend ...	Submission		The Redistribution Committee has proposed ...
	No.	Submitted by	
the Division of North Sydney should not be abolished	S22	Kylea Tink MP	the Division of North Sydney be abolished
	CS6	I Radford	
	CS11	James Butler	
	CS32	Jessica Taylor	
	CS38	Susan Fryda-Blackwell	
	CS45	Natalie Brewer	
	CS48	Ann Kelly	
	CS50	Anonymous 2	
	CS51	Kylea Tink MP	
	CS57	Pat Evans	
	CS64	Mary Moss	
	CS67	Gayle Peres da Costa	
	CS71	Stanley Holmes	
	CS74	Leigh Etherden	
	CS75	Glenda Hewitt	
	CS77	Barbara Briggs	
	CS80	Casey Finigan	
	CS86	Jill Newton	
	CS88	Voices of North Sydney	
CS92	Adrian Kelly		
CS94	Mark Crew		
CS98	Peter Mitchell		
the Division of Reid should not be abolished	CS93	Samuel Barry & Laura Strawbridge	the Division of Reid be retained
the Division of Riverina should be abolished	CS8	Andrew Elder	the Division of Riverina be retained
the Division of Sydney should be abolished	CS8	Andrew Elder	the Division of Sydney be retained
the Division of Sydney should not be abolished	CS93	Samuel Barry & Laura Strawbridge	the Division of Sydney be retained
the Division of Warringah should be abolished	S40	Damien Ferri	the Division of Warringah be retained
	S47	Liberal Party of Australia, NSW Division	
	S53	Justin Lamond	
	CS15	John Russo	
	CS45	Natalie Brewer	

Suggestions and comments on suggestions recommend ...	Submission		The Redistribution Committee has proposed ...
	No.	Submitted by	
the Division of Warringah should not be abolished	CS3	Judy Hungerford	the Division of Warringah be retained
	CS17	Judith LeVine	
	CS19	John Gilmour	
	CS21	SienaDune Buchanan	
	CS22	Deb Travers-Wolf	
	CS23	Andrew Fraser	
	CS35	Dr Alan Marel	
	CS36	Anthony Wallis	
	CS37	Jeremy Eccles FRSN	
	CS42	Andrew Hobkirk	
	CS43	Deanna Simpson	
	CS44	Roger Freney	
	CS46	Lori Callahan	
	CS47	David Taylor	
	CS53	Peter Ashcroft	
	CS59	Peter Hooker	
CS61	Ann Cape		
CS79	Zali Steggall OAM MP		
CS81	Kate Eccles OAM		
CS95	Robert Erwin Firth		
the Division of Watson should be abolished	S46	The Greens NSW	the Division of Watson be retained
the Division of Watson should not be abolished	CS93	Samuel Barry & Laura Strawbridge	the Division of Watson be retained

Note:

1. S = suggestion received

2. CS = comment on suggestion received

3. Refer to Appendix D and Appendix E for full list of suggestions and comments on suggestions received

**Table S: Suggestions and comments on suggestions relating to the names of New South Wales electoral divisions**

Suggestions and comments on suggestions recommend ...	Submission		The Redistribution Committee has proposed ...
	No.	Submitted by	
electoral division names should be better tied to local communities and names of prominent geographic features in the electoral division	S56	Joshua Lucock	in line with the guidelines, locality or place names for electoral divisions should generally be avoided
electoral divisions should be named after the local Indigenous name for prominent geographic features in the electoral division	S56	Joshua Lucock	in line with the guidelines: <ul style="list-style-type: none"> <li>locality or place names for electoral divisions should generally be avoided, and</li> <li>Aboriginal and Torres Strait Islander names for electoral divisions will be used where appropriate</li> </ul>
electoral divisions should be named after deceased Australians who have rendered outstanding service to their country	CS12	Darren McSweeney	in line with the guidelines, consideration will be given to naming electoral divisions after deceased Australians who have rendered outstanding service to their country
electoral divisions should be named after a traditional Indigenous or Country title	CS1	Jennifer Cross BA (Communications) LLB GDLP	in line with the guidelines, Aboriginal and Torres Strait Islander names for electoral divisions will be used where appropriate
electoral divisions should be named after an Indigenous Australian or word	S46	The Greens NSW	in line with the guidelines, Aboriginal and Torres Strait Islander names for electoral divisions will be used where appropriate
the number of electoral divisions with federation names, prime minister's names, Aboriginal names and women's names should be sought to be maintained	S13	Martin Gordon	in line with the guidelines, consideration will be given to naming electoral divisions after deceased Australians who have rendered outstanding service to their country
Federation names of electoral divisions should be retained if possible	S15	Nimalan Sivakumar	in line with the guidelines, consideration will be given to retaining the names of original Federation electoral divisions
	CS93	Samuel Barry & Laura Strawbridge	
Federation names of electoral divisions should be retired if there is a more appropriate name for the division	S16	Darren McSweeney	in line with the guidelines, consideration will be given to retaining the names of original Federation divisions
names of prominent people should be used more sparingly to name electoral divisions	S56	Joshua Lucock	in line with the guidelines, consideration will be given to naming electoral divisions after deceased Australians who have rendered outstanding service to their country

Suggestions and comments on suggestions recommend ...	Submission		The Redistribution Committee has proposed ...
	No.	Submitted by	
considerations should be given to retiring the names of electoral divisions named for colonial-era men of European decent in favour of electoral divisions named for more contemporary or diverse individuals, especially women and Indigenous Australians	CS65	Joseph Lin	in line with the guidelines, consideration will be given to naming electoral divisions after deceased Australians who have rendered outstanding service to their country
a new electoral division located in southwestern Sydney near the airport at Badgerys Creek should be named 'Bradfield' to recognise Dr John Job Crew Bradfield CMG	CS91	Anonymous 4	the name of the Division of Bradfield be retained
an electoral division should be named 'Bellar' to recognise: <ul style="list-style-type: none"> <li>• Robert 'Bob' William Bellar, and</li> <li>• Solomon David Bellar AM</li> </ul>	S16 CS12	Darren McSweeney Darren McSweeney	no electoral division be named to recognise Robert 'Bob' William Bellar and Solomon David Bellar AM at this time, noting it is open to individuals or organisations to suggest this name in future redistributions
an electoral division should be named 'Bradman' to recognise Sir Donald George Bradman AC	S25	Benjamin Close	no electoral division be named to recognise Sir Donald George Bradman AC at this time, noting it is open to individuals or organisations to suggest this name in future redistributions
an electoral division should not be named 'Bradman' to recognise Sir Donald George Bradman AC	CS12	Darren McSweeney	no electoral division be named to recognise Sir Donald George Bradman AC at this time
an electoral division should be named 'Druitt' to recognise George Druitt	S40 CS15 CS66	Damien Ferri John Russo Damien Ferri	no electoral division be named to recognise George Druitt at this time, noting it is open to individuals or organisations to suggest this name in future redistributions
an electoral division should not be named 'Druitt' to recognise George Druitt	CS12	Darren McSweeney	no electoral division be named to recognise George Druitt at this time
an electoral division should be named 'Harradence' to recognise Rita Harradence	CS14	Leon Shinkai	no electoral division be named to recognise Rita Harradence at this time, noting it is open to individuals or organisations to suggest this name in future redistributions
an electoral division should be named 'Hollows' to recognise Frederick Cossom Hollows AC	CS14	Leon Shinkai	no electoral division be named to recognise Frederick Cossom Hollows AC at this time, noting it is open to individuals or organisations to suggest this name in future redistributions

Suggestions and comments on suggestions recommend ...	Submission		The Redistribution Committee has proposed ...
	No.	Submitted by	
an electoral division should be named 'Marsden'	CS8	Andrew Elder	no electoral division be named 'Marsden' at this time, noting it is open to individuals or organisations to suggest this name in future redistributions
an electoral division should be named 'Patyegarang' to recognise Patyegarang	S37	Miranda Ball	no electoral division be named to recognise Patyegarang at this time, noting it is open to individuals or organisations to suggest this name in future redistributions
	CS12	Darren McSweeney	
an electoral division should be named 'Payten' to recognise Rose 'Babe' Payten	CS8	Andrew Elder	no electoral division be named to recognise Rose 'Babe' Payten at this time, noting it is open to individuals or organisations to suggest this name in future redistributions
an electoral division should be named 'Pemulwuy' to recognise Pemulwuy	S25	Benjamin Close	no electoral division be named to recognise Pemulwuy at this time, noting it is open to individuals or organisations to suggest this name in future redistributions
	S36	Mia Ginnivan	
	CS12	Darren McSweeney	
an electoral division should be named 'Perkins' to recognise Charles Nelson Perkins AO	S15	Nimalan Sivakumar	no electoral division be named to recognise Charles Nelson Perkins AO at this time, noting it is open to individuals or organisations to suggest this name in future redistributions
	CS12	Darren McSweeney	
	CS14	Leon Shinkai	
an electoral division should be named 'Ruse' to recognise James Ruse	CS14	Leon Shinkai	no electoral division be named to recognise James Ruse at this time, noting it is open to individuals or organisations to suggest this name in future redistributions
an electoral division should be named 'Walton' to recognise Nancy-Bird Walton OBE AO	S25	Benjamin Close	no electoral division be named to recognise Nancy-Bird Walton OBE AO at this time, noting it is open to individuals or organisations to suggest this name in future redistributions
	S31	Mark Mulcair	
	S54	Conor Magee	
	CS12	Darren McSweeney	
	CS65	Joseph Lin	
an electoral division should be named 'Bird Walton' to recognise Nancy-Bird Walton OBE AO	S47	Liberal Party of Australia, NSW Division	no electoral division be named to recognise Nancy-Bird Walton OBE AO at this time, noting it is open to individuals or organisations to suggest this name in future redistributions
an electoral division should be named 'White' to recognise Patrick Victor Martindale White	CS14	Leon Shinkai	no electoral division be named to recognise Patrick Victor Martindale White at this time, noting it is open to individuals or organisations to suggest this name in future redistributions

Suggestions and comments on suggestions recommend ...	Submission		The Redistribution Committee has proposed ...
	No.	Submitted by	
an electoral division should be named 'Awabakal'	CS16	Wayde Walker MStJ FAIOP MICDA MAICD	no electoral division be named 'Awabakal' at this time, noting it is open to individuals or organisations to suggest this name in future redistributions
an electoral division should be named 'Cabramatta'	S56	Joshua Lucock	no electoral division be named 'Cabramatta', noting it is open to individuals or organisations to suggest this name in future redistributions
an electoral division should be named 'Dyarubbin'	S56	Joshua Lucock	no electoral division be named 'Dyarubbin' at this time, noting it is open to individuals or organisations to suggest this name in future redistributions
	CS8	Andrew Elder	
an electoral division should be named 'Greater Western Sydney'	S35	David Beard	no electoral division be named 'Greater Western Sydney' at this time, noting it is open to individuals or organisations to suggest this name in future redistributions
an electoral division should be named 'Sydney Harbour'	S25	Benjamin Close	no electoral division be named 'Sydney Harbour' at this time, noting it is open to individuals or organisations to suggest this name in future redistributions
the name of the Division of Banks should be retired	CS12	Darren McSweeney	the name of the Division of Banks be retained
the name of the Division of Barton should be retained	S25	Benjamin Close	the name of the Division of Barton be retained
	CS93	Samuel Barry & Laura Strawbridge	
the name of the Division of Berowra should be retired	S15	Nimalan Sivakumar	the name of the Division of Berowra be retained
	CS28	Lisa Davis	
	CS32	Jessica Taylor	
	CS66	Damien Ferri	
the name of the Division of Berowra should be retained	S41	David M	the name of the Division of Berowra be retained
the Division of Berowra should be renamed 'Evatt' to recognise the Rt. Hon. Dr Herbert Vere Evatt QC KStJ	S23	Stephen Lesslie	<ul style="list-style-type: none"> <li>the name of the Division of Berowra be retained, and</li> <li>no electoral division be named 'Evatt' at this time</li> </ul>
an electoral division should be named 'Evatt' to recognise the Rt. Hon. Dr Herbert Vere Evatt QC KStJ	S23	Stephen Lesslie	no electoral division be named to recognise the Rt. Hon. Dr Herbert Vere Evatt QC KStJ at this time, noting it is open to individuals or organisations to suggest this name in future redistributions
	CS12	Darren McSweeney	



Suggestions and comments on suggestions recommend ...	Submission		The Redistribution Committee has proposed ...
	No.	Submitted by	
the Division of Berowra should be renamed 'Marramarra'	S29	Peter Mitchell	<ul style="list-style-type: none"> <li>the name of the Division of Berowra be retained, and</li> <li>no electoral division be named 'Marramarra' at this time</li> </ul>
the name of the Division of Blaxland should be retired	S16	Darren McSweeney	the name of the Division of Blaxland be retained
	S39	Warren Grzic	
	CS12	Darren McSweeney	
the name of the Division of Bradfield should be retired	CS8	Andrew Elder	the name of the Division of Bradfield be retained
the name of the Division of Bradfield should be retained	S55	Michael Ritchie	the name of the Division of Bradfield be retained
	CS58	Voices of Bradfield	
a merged electoral division of Bradfield and Mackellar should be given a name in consultation with the Aboriginal community	CS90	Roderick Simpson	<ul style="list-style-type: none"> <li>the name of the Division of Bradfield be retained, and</li> <li>the name of the Division of Mackellar be retained</li> </ul>
the name of the Division of Calare should be retired	S25	Benjamin Close	the name of the Division of Calare be retained
	S47	Liberal Party of Australia, NSW Division	
	CS70	Liberal Party of Australia, NSW Division	
the name of the Division of Calare should be retained	S52	Andrew Gee MP	the name of the Division of Calare be retained
	CS97	Andrew Gee MP	
the Division of Calare should be named 'Brock' to recognise Peter Brock AM	S25	Benjamin Close	<ul style="list-style-type: none"> <li>the name of the Division of Calare be retained, and</li> <li>no electoral division be named 'Brock' at this time</li> </ul>
an electoral division should not be named 'Brock' to recognise Peter Brock AM	CS12	Darren McSweeney	no electoral division be named to recognise Peter Brock AM at this time, noting it is open to individuals or organisations to suggest this name in future redistributions
the Division of Calare should be renamed to 'Macquarie'	S47	Liberal Party of Australia, NSW Division	the name of the Division of Calare be retained
	CS70	Liberal Party of Australia, NSW Division	
an electoral division should not be named for Captain James Cook FRS, but should be named 'Cook' in recognition of the Rt. Hon. Sir Joseph Cook GCMG PC	S14	Jeff Waddell	the Division of Cook be jointly named in honour of: <ul style="list-style-type: none"> <li>the Rt. Hon. Sir Joseph Cook GCMG PC, and</li> <li>Captain James Cook FRS</li> </ul>
	CS89	Anonymous 3	

Suggestions and comments on suggestions recommend ...	Submission		The Redistribution Committee has proposed ...
	No.	Submitted by	
the Division of Cook be jointly named to recognise: <ul style="list-style-type: none"> <li>• Captain James Cook FRS</li> <li>• the Rt. Hon. Sir Joseph Cook GCMG PC</li> </ul>	S16	Darren McSweeney	the Division of Cook be jointly named in honour of: <ul style="list-style-type: none"> <li>• the Rt. Hon. Sir Joseph Cook GCMG PC, and</li> <li>• Captain James Cook FRS</li> </ul>
	S25	Benjamin Close	
	S31	Mark Mulcair	
	CS96	Anonymous 1	
a new electoral division formed by amalgamating the Divisions of Cowper and Lyne should be named 'Dooragan'	S38	Patrick Corr	<ul style="list-style-type: none"> <li>• the name of the Division of Cowper be retained,</li> <li>• the name of the Division of Lyne be retained, and</li> <li>• no electoral division be named 'Dooragan' at this time</li> </ul>
the name of the Division of Cunningham should be retired	S25	Benjamin Close	the name of the Division of Cunningham be retained
	S39	Warren Grzic	
	CS12	Darren McSweeney	
	CS65	Joseph Lin	
the Division of Cunningham should be renamed to 'Hughes'	S25	Benjamin Close	the name of the Division of Cunningham be retained
	CS12	Darren McSweeney	
	CS65	Joseph Lin	
the Division of Cunningham should be renamed to 'Woronora'	S56	Joshua Lucock	<ul style="list-style-type: none"> <li>• the name of the Division of Cunningham be retained, and</li> <li>• no electoral division be named 'Woronora' at this time</li> </ul>
the name of the Division of Dobell should be retired	S39	Warren Grzic	the name of the Division of Dobell be retained
the name of the Division of Eden-Monaro should be retired	S31	Mark Mulcair	the name of the Division of Eden-Monaro be retained
the Division of Eden-Monaro should be renamed to 'Fischer' to recognise Tim Fischer	S31	Mark Mulcair	<ul style="list-style-type: none"> <li>• the name of the Division of Eden-Monaro be retained, and</li> <li>• no electoral division be named 'Fischer' at this time</li> </ul>
the Division of Eden-Monaro should not be renamed to 'Fischer' to recognise the Hon. Timothy Andrew Fischer AC FTSE	CS73	NSW Nationals	the name of the Division of Eden-Monaro be retained
the Division of Farrer should be renamed to 'Farrer-Fischer' to jointly recognise: <ul style="list-style-type: none"> <li>• William James Farrer, and</li> <li>• the Hon. Timothy Andrew Fischer AC FTSE</li> </ul>	CS73	NSW Nationals	the name of the Division of Farrer be retained, and
the name of the Division of Fowler should be retired	S25	Benjamin Close	the name of the Division of Fowler be retained
the Division of Fowler should be renamed to 'McMahon'	S25	Benjamin Close	the name of the Division of Fowler be retained

Suggestions and comments on suggestions recommend ...	Submission		The Redistribution Committee has proposed ...
	No.	Submitted by	
the name of the Division of Grayndler should be retired	S25	Benjamin Close	the name of the Division of Grayndler be retained
	CS12	Darren McSweeney	
	CS93	Samuel Barry & Laura Strawbridge	
the Division of Grayndler should be renamed to 'Barton'	S25	Benjamin Close	the name of the Division of Grayndler be retained
the name of the Division of Hughes should be retained	S25	Benjamin Close	the name of the Division of Hughes be retained
	S48	NSW Labor	
	CS65	Joseph Lin	
	CS96	Anonymous 1	
the Division of Hughes should be renamed to 'Werriwa'	S25	Benjamin Close	the name of the Division of Hughes be retained
	CS12	Darren McSweeney	
	CS65	Joseph Lin	
a merged electoral division, consisting of the current Divisions of Hume and Riverina, should be renamed 'Werriwa'	CS8	Andrew Elder	<ul style="list-style-type: none"> <li>the name of the Division of Hume be retained,</li> <li>the name of the Division of Riverina be retained, and</li> <li>the name of the Division of Werriwa be retained</li> </ul>
the name of the Division of Kingsford Smith should be retained	CS93	Samuel Barry & Laura Strawbridge	the name of the Division of Kingsford Smith be retained
the name of the Division of Lindsay should be retired	S39	Warren Grzic	the name of the Division of Lindsay be retained
the name of the Division of Lyne should be retired	S38	Patrick Corr	the name of the Division of Lyne be retained
the Division of Macquarie should be renamed 'Reibey' to recognise Mary Reibey	S47	Liberal Party of Australia, NSW Division	<ul style="list-style-type: none"> <li>the name of the Division of Macquarie be retained, and</li> <li>no electoral division be named 'Reibey' at this time</li> </ul>
an electoral division should be named 'Reibey' to recognise Mary Reibey	CS8	Andrew Elder	no electoral division be named to recognise Mary Reibey at this time, noting it is open to individuals or organisations to suggest this name in future redistributions
	CS12	Darren McSweeney	
the Division of McMahon should be retained	S25	Benjamin Close	the name of the Division of McMahon be retained
the Division of McMahon should be renamed to 'Marrong'	S56	Joshua Lucock	<ul style="list-style-type: none"> <li>the name of the Division of McMahon be retained, and</li> <li>no electoral division be named 'Marrong' at this time</li> </ul>
the name of Division of Mitchell should be retired	S12	Duncan Anderson	the name of the Division of Mitchell be retained
	CS12	Darren McSweeney	

Suggestions and comments on suggestions recommend ...	Submission		The Redistribution Committee has proposed ...
	No.	Submitted by	
the Division of Mitchell should be renamed to a name recognising the local Indigenous group from the part of Sydney covered by the electoral division	S12	Duncan Anderson	the name of the Division of Mitchell be retained
the Division of Newcastle should be renamed 'Mulubinba'	S56	Joshua Lucock	<ul style="list-style-type: none"> <li>the name of the Division of Newcastle be retained, and</li> <li>no electoral division be named 'Malubinba' at this time</li> </ul>
a merged electoral division of Newcastle and Shortland should be called 'Malubimba'	S1	Andrew Kalokerinos	<ul style="list-style-type: none"> <li>the names of the Divisions of Newcastle and Shortland be retained, and</li> <li>no electoral division be named 'Malubimba' at this time</li> </ul>
a merged electoral division of Newcastle and Shortland should be called 'Hunter River'	S1	Andrew Kalokerinos	<ul style="list-style-type: none"> <li>the names of the Divisions of Newcastle and Shortland be retained, and</li> <li>no electoral division be named 'Hunter River' at this time</li> </ul>
the Division of New England should be renamed to 'Bruxner' to recognise the Hon. Sir Michael Frederick Bruxner KBE DSO JP	S20 CS12	G Verri Darren McSweeney	the name of the Division of New England be retained
the name of the Division of North Sydney should be retained	S15 S47 CS38 CS45	Nimalan Sivakumar Liberal Party of Australia, NSW Division Susan Fryda-Blackwell Natalie Brewer	the name 'North Sydney' be retired
the name of the Division of North Sydney should be retired	S16 S31 S56	Darren McSweeney Mark Mulcair Joshua Lucock	the name 'North Sydney' be retired
the Division of North Sydney should be renamed to 'Cammeraygal'	S46	The Greens NSW	<ul style="list-style-type: none"> <li>the name 'North Sydney' be retired, and</li> <li>no electoral division be named 'Cammeraygal' at this time</li> </ul>
the Division of Parramatta should be renamed 'Burrumbidgee'	S6	Fulin Yan	the name of the Division of Parramatta be retained
the name of the Division of Paterson should only be named for Andrew Barton 'Banjo' Paterson CBE and not for Colonel William Paterson	S32 CS12	James Punch Darren McSweeney	<p>the Division of Paterson continue to be jointly named in honour of:</p> <ul style="list-style-type: none"> <li>Andrew Barton 'Banjo' Paterson CBE, and</li> <li>Colonel William Paterson</li> </ul>
the name of the Division of Reid should be retained	CS93	Samuel Barry & Laura Strawbridge	the name of the Division of Reid be retained

Suggestions and comments on suggestions recommend ...	Submission		The Redistribution Committee has proposed ...
	No.	Submitted by	
the name of the Division of Riverina should be retired	S56	Joshua Lucock	the name of the Division of Riverina be retained
the Division of Riverina should be renamed 'Murrumbidgee'	S56	Joshua Lucock	the name of the Division of Riverina be retained
the Division of Shortland should be renamed 'Evatt' to recognise the Rt. Hon. Dr Herbert Vere Evatt QC KStJ	S23	Stephen Lesslie	the name of the Division of Shortland be retained
the Division of Shortland should be renamed 'Lake Macquarie'	S27	John Pritchard	the name of the Division of Shortland be retained
the Division of Shortland should be renamed 'Awaba'	S56	Joshua Lucock	the name of the Division of Shortland be retained
the name of the Division of Sydney should be retained	CS93	Samuel Barry & Laura Strawbridge	the name of the Division of Sydney be retained
the Division of Sydney should be renamed to 'Warrane'	S56	Joshua Lucock	the name of the Division of Sydney be retained
the name of the Division of Warringah should be retired	S25	Benjamin Close	the name of the Division of Warringah be retained
the name of the Division of Warringah should be retained	CS19	John Gilmour	the name of the Division of Warringah be retained
	CS23	Andrew Fraser	
	CS24	Stanley Joseph Buckman	
	CS43	Deanna Simpson	
	CS59	Peter Hooker	
	CS79	Zali Steggall OAM MP	
	CS81	Kate Eccles OAM	
	CS88	Voices of North Sydney	
the Division of Warringah should be renamed to 'Sydney Harbour'	S25	Benjamin Close	the name of the Division of Warringah be retained
the Division of Warringah should not be renamed 'North Sydney'	CS37	Jeremy Eccles	the name of the Division of Warringah be retained
the name of the Division of Watson should be retained	S47	Liberal Party of Australia, NSW Division	the name of the Division of Watson be retained
	CS93	Samuel Barry & Laura Strawbridge	
the Division of Wentworth should be renamed 'Ritchie' to recognise Donald Taylor Ritchie OAM	S18	Leon Shinkai	the name of the Division of Wentworth be retained
	CS12	Darren McSweeney	
the name of the Division of Wentworth should be retired	CS12	Darren McSweeney	the name of the Division of Wentworth be retained

Suggestions and comments on suggestions recommend ...	Submission		The Redistribution Committee has proposed ...
	No.	Submitted by	
the Division of Werriwa should be renamed to 'Walton'	S25	Benjamin Close	the name of the Division of Werriwa be retained
	CS12	Darren McSweeney	
the name 'Werriwa' should be retired	S56	Joshua Lucock	the name of the Division of Werriwa be retained
the Division of Werriwa should be renamed to 'Whitlam'	S56	Joshua Lucock	the name of the Division of Whitlam be retained
the Division of Whitlam should be renamed to 'Throsby'	S40	Damien Ferri	the name of the Division of Whitlam be retained
the Division of Whitlam should be renamed to 'Illawarra'	S56	Joshua Lucock	the name of the Division of Whitlam be retained

Note:

1. S = suggestion received
2. CS = comment on suggestion received
3. Refer to Appendix D and Appendix E for full list of suggestions and comments on suggestions received

**Table T: Suggestions and comments on suggestions relating to the placement of electoral divisions and divisional boundaries**

Suggestions and comments on suggestions recommend ...	Submission		The Redistribution Committee has proposed that, or responded that...
	No.	Submitted by	
the Hare-Clark system be introduced for the House of Representatives, with five seats being elected per electorate	S5	Colin James Hesse	the suggestion was not based on a ground that could be considered by the Redistribution Committee in making a proposed redistribution of electoral divisions.
the size of the Divisions of Parkes, Farrer, Riverina, and New England not be increased	S21	Carol Richard	sub-paragraph 66(3)(b)(iv) of the Electoral Act requires that due consideration be given to the area of proposed electoral divisions, however, this consideration is subordinate to meeting the numerical requirements of the Electoral Act
that small rural local government areas be wholly contained within a federal electoral division	S33	Gary Verri	sub-paragraph 66(3)(b)(i) of the Electoral Act requires that due consideration be given to community of interests within proposed electoral divisions, including economic, social and regional interests, however, this consideration is subordinate to meeting the numerical requirements of the Electoral Act
	CS73	NSW Nationals	
consideration should be given to the use of local government area boundaries as boundaries for federal electoral divisions	S47	Liberal Party of Australia, NSW Division	sub-paragraph 66(3)(b)(i) of the Electoral Act requires that due consideration be given to community of interests within proposed electoral divisions, including economic, social and regional interests, however, this consideration is subordinate to meeting the numerical requirements of the Electoral Act
	S48	NSW Labor	
	S50	NSW Nationals	
	CS70	Liberal Party of Australia, NSW Division	
	CS73	NSW Nationals	
a new electoral division be based in Western Sydney	S16	Darren McSweeney	a new electoral division not be created in Western Sydney
	S35	David Beard	
	S40	Damien Ferri	
	S55	Michael Ritchie	
	S56	Joshua Lucock	

Suggestions and comments on suggestions recommend ...	Submission		The Redistribution Committee has proposed that, or responded that...
	No.	Submitted by	
a new federal electoral division be based in southwest Sydney	S31	Mark Mulcair	a new electoral division not be created based in southwest Sydney
	S43	David Lumsden	
	S46	The Greens NSW	
	S47	Liberal Party of Australia, NSW Division	
	S53	Justin Lamond	
	S54	Conor Magee	
	CS8	Andrew Elder	
	CS96	Anonymous 1	
a new electoral division be based on Kempsey Shire Council, Mid-Coast Council, and Port Macquarie-Hastings Council	S38	Patrick Corr	a new electoral division not be created based on Kempsey Shire Council, Mid-Coast Council, and Port Macquarie-Hastings Council
a new electoral division be based on the Cumberland City Council	S43	David Lumsden	a new electoral division not be created based on the Cumberland City Council
a new electoral division be based on the Hawkesbury City Council and the Hills Shire Council	S47	Liberal Party of Australia, NSW Division	a new electoral division not be created based on the Hawkesbury City Council and the Hills Shire Council
	S56	Joshua Lucock	
	CS8	Andrew Elder	
a new division be based on Guildford and surrounding localities	S50	NSW Nationals	a new electoral division not be created based on Guildford and surrounding localities
a new electoral division be based on Blacktown and surrounding localities	CS14	Leon Shinkai	a new electoral division not be created based on Blacktown and surrounding localities
	CS15	John Russo	
	CS30	Donna Freeman	
	CS66	Damien Ferri	
the Division of Banks gain all or part of the localities of Bexley, Carlton, Hurstville, and Kogarah from the Division of Barton	S18	Leon Shinkai	the parts of the localities of Bexley, Carlton, Hurstville, and Kogarah in the Division of Barton remain in the proposed Division of Barton
	S25	Benjamin Close	
	S43	David Lumsden	
the Division of Banks gain all or part of the localities of Bankstown, Bankstown Aerodrome, Condell Park, Milperra, Padstow, and Revesby from the Division of Blaxland	S16	Darren McSweeney	the proposed Division of Banks gain the parts of the localities of Bankstown, Milperra, Padstow, and Revesby located to the south of Canterbury Road and Milperra Road
	S50	NSW Nationals	
	S56	Joshua Lucock	



Suggestions and comments on suggestions recommend ...	Submission		The Redistribution Committee has proposed that, or responded that...
	No.	Submitted by	
the Division of Banks gain all or part of the localities of Beverley Park, Blakehurst, Carss Park, Connells Point, Kogarah Bay, and Kyle Bay from the Division of Cook	S14	Jeff Waddell	the proposed Division of Banks gain the localities of Blakehurst, Carss Park, Conells Point, and Kyle Bay
	S18	Leon Shinkai	
	S19	Ben Last	
	S25	Benjamin Close	
	S43	David Lumsden	
	S47	Liberal Party of Australia, NSW Division	
	S49	Luke Dixon	
	CS70	Liberal Party of Australia, NSW Division	
	CS87	Connells Point Progress Association	
the Division of Banks gain the localities of Alford's Point and Illawong from the Division of Hughes	S40	Damien Ferri	the localities of Alford's Point and Illawong remain in the proposed Division of Hughes
	S48	NSW Labor	
	CS8	Andrew Elder	
	CS96	Anonymous 1	
the Division of Barton gain all or part of the localities of Allawah, Blakehurst, Carlton, Connells Point, Hurstville, and South Hurstville from the Division of Banks	S16	Darren McSweeney	the proposed Division of Barton gain: <ul style="list-style-type: none"> <li>• the localities of Allawah and Carlton, and</li> <li>• the parts of the localities of Blakehurst, Hurstville, and South Hurstville located to the east of Woniora Road</li> </ul>
	S29	Peter Mitchell	
	S31	Mark Mulcair	
	S48	NSW Labor	
	S54	Conor Magee	
	S56	Joshua Lucock	
	CS96	Anonymous 1	
the Division of Barton gain all or part of the localities of Hurstville Grove, Lugarno, Mortdale, Oatley, Peakhurst, Peakhurst Heights, and Penshurst from the Division of Banks	S29	Peter Mitchell	the localities of Hurstville Grove, Lugarno, Mortdale, Oatley, Peakhurst, Peakhurst Heights, and Penshurst remain in the proposed Division of Banks
	S31	Mark Mulcair	
	S56	Joshua Lucock	
the Division of Barton gain all or part of the localities of Dolls Point, Kogarah, Monterey, Ramsgate, Ramsgate Beach, Sandringham, and Sans Souci from the Division of Cook	S16	Darren McSweeney	to meet the numerical requirements of the Electoral Act: <ul style="list-style-type: none"> <li>• the localities of Kogarah and Ramsgate be transferred to the proposed Division of Barton,</li> <li>• the localities of Dolls Point, Sandringham, and Sans Souci remain in the proposed Division of Cook, and</li> <li>• the localities of Monterey and Ramsgate Beach be transferred to the proposed Division of Kingsford Smith</li> </ul>
	S31	Mark Mulcair	
	S41	David M	
	S48	NSW Labor	
	S49	Luke Dixon	
	S54	Conor Magee	
	S56	Joshua Lucock	
	CS8	Andrew Elder	
	CS96	Anonymous 1	

Suggestions and comments on suggestions recommend ...	Submission		The Redistribution Committee has proposed that, or responded that...
	No.	Submitted by	
the Division of Barton gain all or part of the localities of Beverley Park, Blakehurst, Carss Park, Connells Point, Kogarah Bay, and Kyle Bay from the Division of Cook	S16	Darren McSweeney	the proposed Division of Barton gain the localities of Beverley Park and Kogarah Bay from the Division of Cook
	S29	Peter Mitchell	
	S31	Mark Mulcair	
	S41	David M	
	S48	NSW Labor	
	S54	Conor Magee	
	S56	Joshua Lucock	
	CS8	Andrew Elder	
	CS96	Anonymous 1	
the Division of Barton gain all or part of the localities of Canterbury, Dulwich Hill, Enmore, Hurlstone Park, Marrickville, Newtown, Petersham, St Peters, Stanmore, and Sydenham from the Division of Grayndler	S18	Leon Shinkai	the parts of the localities of Canterbury, Dulwich Hill, Enmore, Hurlstone Park, Marrickville, Newtown, Petersham, St Peters, Stanmore, and Sydenham in the Division of Grayndler remain in the proposed Division of Grayndler
	S25	Benjamin Close	
	S43	David Lumsden	
	S50	NSW Nationals	
	S53	Justin Lamond	
the Division of Bennelong gain all or part of localities of Beecroft and Cheltenham from the Division of Berowra	S16	Darren McSweeney	the proposed Division of Parramatta gain the part of the locality of Beecroft located to the south of the M2 Motorway
	S18	Leon Shinkai	
	S26	Nicholas Weston	
	CS8	Andrew Elder	
the Division of Bennelong gain all or part of the locality of Carlingford from the Divisions of Berowra and Parramatta	S29	Peter Mitchell	the locality of Carlingford located to the south of the M2 Motorway be transferred to the proposed Division of Parramatta
	S46	The Greens NSW	
	CS88	Voices of North Sydney	

Suggestions and comments on suggestions recommend ...	Submission		The Redistribution Committee has proposed that, or responded that...
	No.	Submitted by	
the Division of Bennelong gain The Council of Municipality of Hunters Hill from the Division of North Sydney	S12	Duncan Anderson	the proposed Division of Bennelong gain the Council of the Municipality of Hunters Hill
	S14	Jeff Waddell	
	S16	Darren McSweeney	
	S18	Leon Shinkai	
	S19	Ben Last	
	S25	Benjamin Close	
	S31	Mark Mulcair	
	S40	Damien Ferri	
	S43	David Lumsden	
	S47	Liberal Party of Australia, NSW Division	
	S49	Luke Dixon	
	S50	NSW Nationals	
	S53	Justin Lamond	
	S55	Michael Ritchie	
	CS8	Andrew Elder	
	CS51	Kylea Tink MP	
	CS88	Voices of North Sydney	
	CS90	Roderick Simpson	
	CS91	Anonymous 4	
CS96	Anonymous 1		
the Division of Bennelong gain all or part of Lane Cove Municipal Council from the Division of North Sydney	S14	Jeff Waddell	the proposed Division of Bennelong gain Lane Cove Municipal Council
	S25	Benjamin Close	
	S43	David Lumsden	
	S47	Liberal Party of Australia, NSW Division	
	S49	Luke Dixon	
	S50	NSW Nationals	
	S53	Justin Lamond	
	S54	Conor Magee	
	S55	Michael Ritchie	

Suggestions and comments on suggestions recommend ...	Submission		The Redistribution Committee has proposed that, or responded that...
	No.	Submitted by	
the Division of Bennelong gain all or part of the localities of Chatswood, Chatswood West, and Lane Cove North from the Division of North Sydney	S14	Jeff Waddell	the proposed Division of Bennelong gain: <ul style="list-style-type: none"> <li>• the locality of Lane Cove North,</li> <li>• the part of the locality of Chatswood located to the west of Pacific Highway and south of Fullers Road, and</li> <li>• the part of the locality of Chatswood West south of Fullers Road</li> </ul>
	S25	Benjamin Close	
	S43	David Lumsden	
	S53	Justin Lamond	
the Division of Bennelong gain all or part of the localities of Dundas, Dundas Valley, Ermington, Rydalmere, and Telopea from the Division of Parramatta	S29	Peter Mitchell	the proposed Division of Parramatta retain the localities of Dundas, Dundas Valley, Ermington, Rydalmere, and Telopea
	S48	NSW Labor	
	S56	Joshua Lucock	
	CS91	Anonymous 4	
the Division of Berowra gain the locality of North Epping from the Division of Bennelong	S43	David Lumsden	the locality of North Epping be transferred to the proposed Division of Berowra
	S47	Liberal Party of Australia, NSW Division	
	CS90	Roderick Simpson	
the Division of Berowra gain all or part of the localities of Beecroft and Carlingford from the Division of Bennelong	S47	Liberal Party of Australia, NSW Division	the parts of the localities of Beecroft and Carlingford located in the existing Division of Bennelong be transferred to the proposed Division of Parramatta
	S50	NSW Nationals	
	S56	Joshua Lucock	
the Division of Berowra gain all or part of the localities of Box Hill, Gables, Maraylya, and Nelson from the Division of Mitchell	S14	Jeff Waddell	the proposed Division of Greenway gain: <ul style="list-style-type: none"> <li>• the localities of Box Hill, Gables, and Nelson, and</li> <li>• part of the locality of Maraylya</li> </ul>
	S48	NSW Labor	
the Division of Berowra gain all or part of the localities of Asquith, Hornsby, Mount Colah, Normanhurst, Wahroonga, and Waitara from the Division of Bradfield, roughly in line with the Ku-ring-gai Council boundary	S14	Jeff Waddell	the proposed Division of Berowra gain: <ul style="list-style-type: none"> <li>• the localities of Asquith, Hornsby, Mount Colah, Normanhurst, Waitara, and</li> <li>• the part of the locality of Wahroonga located within The Council of the Shire of Hornsby</li> </ul>
	S25	Benjamin Close	
	S43	David Lumsden	
	S47	Liberal Party of Australia, NSW Division	
	S49	Luke Dixon	
	S53	Justin Lamond	
	S54	Conor Magee	

Suggestions and comments on suggestions recommend ...	Submission		The Redistribution Committee has proposed that, or responded that...
	No.	Submitted by	
the Division of Berowra gain all or part of the localities of Asquith, Hornsby, Mount Colah, Normanhurst, North Turramurra, North Wahroonga, South Turramurra, Turramurra, Wahroonga, Waitara, and Warrawee from the Division of Bradfield	S16	Darren McSweeney	the proposed Division of Berowra gain: <ul style="list-style-type: none"> <li>the localities of Asquith, Hornsby, Mount Colah, Normanhurst, Waitara, and</li> <li>the part of the locality of Wahroonga located within The Council of the Shire of Hornsby</li> </ul>
	S18	Leon Shinkai	
	S26	Nicholas Weston	
	S31	Mark Mulcair	
	S45	Roger Woodward FCA	
	S46	The Greens NSW	
	S56	Joshua Lucock	
	CS8	Andrew Elder	
	CS50	Anonymous 2	
	CS51	Kylea Tink MP	
	CS88	Voices of North Sydney	
the Division of Berowra gain all or part of the locality of West Pennant Hills from the Division of Mitchell	S29	Peter Mitchell	the part of the locality of West Pennant Hills west of Castle Hill Road be transferred to the proposed Division of Mitchell
	S45	Roger Woodward FCA	
	S50	NSW Nationals	
	S53	Justin Lamond	
	CS96	Anonymous 1	
the Division of Berowra gain the locality of Little Wobby from the Division of Robertson	S30	Nicole Antonelli	the locality of Little Wobby remain part of the proposed Division of Robertson
the Division of Blaxland gain all or part of the localities of East Hills, Milperra, Padstow, Panania, Picnic Point, and Revesby from the Division of Banks	S25	Benjamin Close	the parts of the localities of Milperra, Padstow, Panania, Picnic Point, and Revesby located in the Division of Banks remain in the proposed Division of Banks
	S43	David Lumsden	
	S54	Conor Magee	
the Division of Blaxland gain all or part of the localities of Carramar, Fairfield, Fairfield East, and Villawood from the Division of Fowler	S40	Damien Ferri	the parts of the localities of Carramar, Fairfield, Fairfield East, and Villawood in the Division of Fowler remain in the proposed Division of Fowler
	S48	NSW Labor	
	CS96	Anonymous 1	
the Division of Blaxland gain all or part of the localities of Guildford, Old Guildford, and Yennora from the Division of McMahon	S14	Jeff Waddell	the localities of Guildford, Old Guildford, and Yennora be transferred to the proposed Division of Blaxland
	S19	Ben Last	
	S48	NSW Labor	
	S49	Luke Dixon	
	CS8	Andrew Elder	
	CS96	Anonymous 1	

Suggestions and comments on suggestions recommend ...	Submission		The Redistribution Committee has proposed that, or responded that...
	No.	Submitted by	
the Division of Blaxland gain all or part of the localities of Granville, Holroyd, Merrylands, and South Granville from Division of Parramatta	S14	Jeff Waddell	the proposed Division of Blaxland gain: <ul style="list-style-type: none"> <li>the locality of South Granville, and</li> <li>the parts of the localities of Granville, Holroyd, and Merrylands located to the south of the M4 Motorway</li> </ul>
	S19	Ben Last	
	S49	Luke Dixon	
	CS14	Leon Shinkai	
	CS96	Anonymous 1	
the Division of Blaxland gain all or part of the localities of Chullora, Greenacre, Lidcombe, Rookwood, and Strathfield from the Division of Watson	S14	Jeff Waddell	the parts of the localities of Chullora, Greenacre, Lidcombe, Rookwood, and Strathfield in the Division of Watson remain in the proposed Division of Watson
	S31	Mark Mulcair	
	S50	NSW Nationals	
the whole of Ku-ring-gai Council remain in the Division of Bradfield	CS82	Mayor Sam Ngai, Ku-ring-gai Council	the entirety of the Ku-ring-gai Council will be located in the proposed Division of Bradfield
the Division of Bradfield gain all or part of the localities of Asquith, Beecroft, Berowra, Berowra Heights, Brooklyn, Cheltenham, Cowan, Hornsby, Hornsby Heights, Milsons Passage, Mount Colah, Mount Kuring-gai, Normanhurst, Pennant Hills, Thornleigh, and Westleigh from the Division of Berowra	S19	Ben Last	the proposed Division of Berowra retain the localities of Asquith, Berowra, Brooklyn, Cheltenham, Cowan, Hornsby, Mount Colah, Normanhurst, Pennant Hills, Thornleigh, and Westleigh
	S29	Peter Mitchell	
	S48	NSW Labor	
the Division of Bradfield gain all or part of the localities of Belrose, Davidson, Forestville, Frenchs Forest, and Oxford Falls from the Division of Mackellar	S40	Damien Ferri	the parts of the localities of Belrose, Davidson, Forestville, Frenchs Forest, and Oxford Falls in the Division of Mackellar remain in the proposed Division of Mackellar
	S43	David Lumsden	
	CS96	Anonymous 1	
the Division of Bradfield gain all or part of the Willoughby City Council from the Division of North Sydney	S14	Jeff Waddell	the proposed Division of Bradfield gain the part of the Willoughby City Council located to the east of the Pacific Highway
	S16	Darren McSweeney	
	S18	Leon Shinkai	
	S25	Benjamin Close	
	S31	Mark Mulcair	
	S47	Liberal Party of Australia, NSW Division	
	S49	Luke Dixon	
	S54	Conor Magee	
	S56	Joshua Lucock	
the Division of Bradfield gain all or part of the Lane Cove Municipal Council from the Division of North Sydney	S16	Darren McSweeney	the proposed Division of Bennelong gain the Lane Cove Municipal Council
	S18	Leon Shinkai	
	S31	Mark Mulcair	
	S56	Joshua Lucock	

Suggestions and comments on suggestions recommend ...	Submission		The Redistribution Committee has proposed that, or responded that...
	No.	Submitted by	
the boundaries of the Division of Calare remain unchanged	S16	Darren McSweeney	the boundaries of the proposed Division of Calare be unchanged
	S19	Ben Last	
	S43	David Lumsden	
	S48	NSW Labor	
	S52	Andrew Gee MP	
	CS2	Stephen King	
	CS84	NSW Labor	
	CS97	Andrew Gee MP	
the Division of Calare gain all or part of the Cowra Shire Council from the Division of Riverina	S14	Jeff Waddell	the boundaries of the proposed Division of Calare be unchanged
	S31	Mark Mulcair	
	S34	Bob Jennings	
	S49	Luke Dixon	
	S50	NSW Nationals	
	S53	Justin Lamond	
	S56	Joshua Lucock	
	CS73	NSW Nationals	
	CS96	Anonymous 1	
the Division of Calare gain the Blue Mountains City Council from the Division of Macquarie	S29	Peter Mitchell	the boundaries of the proposed Division of Calare be unchanged
	S47	Liberal Party of Australia, NSW Division	
	S55	Michael Ritchie	
	CS70	Liberal Party of Australia, NSW Division	
the Division of Calare gain Parkes Shire Council and Forbes Shire Council from the Division of Riverina	S14	Jeff Waddell	the boundaries of the proposed Division of Calare be unchanged
	S56	Joshua Lucock	
	CS96	Anonymous 1	
the Division of Chifley gain all or part of the localities of Grantham Farm, Riverstone, Rouse Hill, Schofields, Tallawong, and Vineyard from the Division of Greenway	S16	Darren McSweeney	the parts of the localities of Grantham Farm, Riverstone, Rouse Hill, Schofields, Tallawong, and Vineyard in the Division of Greenway remain in the proposed Division of Greenway
	S40	Damien Ferri	
	S49	Luke Dixon	

Suggestions and comments on suggestions recommend ...	Submission		The Redistribution Committee has proposed that, or responded that...
	No.	Submitted by	
the Division of Chifley gain all or part of the localities of Colyton, North St Marys, Oxley Park, and St Marys from the Division of Lindsay	S26	Nicholas Weston	the parts of the localities of Colyton, North St Marys, Oxley Park, and St Marys in the Division of Lindsay remain in the proposed Division of Lindsay
	S29	Peter Mitchell	
	S43	David Lumsden	
	S47	Liberal Party of Australia, NSW Division	
	S56	Joshua Lucock	
	CS14	Leon Shinkai	
the Division of Chifley gain all or part of the localities of Eastern Creek, Huntingwood, and Minchinbury from the Division of McMahon	S25	Benjamin Close	the parts of the localities of Eastern Creek, Huntingwood, and Minchinbury in the Division of McMahon remain in the proposed Division of McMahon
	S26	Nicholas Weston	
	S29	Peter Mitchell	
	S43	David Lumsden	
	S47	Liberal Party of Australia, NSW Division	
	S48	NSW Labor	
	S56	Joshua Lucock	
	CS14	Leon Shinkai	
the Division of Cook gain all or part of the localities of Bonnet Bay, Como, Grays Point, Gymea, Jannali, Kareela, Kirrawee, Oyster Bay, and Sutherland from the Division of Hughes	S14	Jeff Waddell	the proposed Division of Cook gain: <ul style="list-style-type: none"> <li>• the localities of Grays Point, Gymea, Kareela, Kirrawee, and Oyster Bay, and</li> <li>• the part of the locality of Como located to the east of Tivoli Esplanade,</li> <li>• the part of the locality of Jannali located to the east of the T4 Illawarra train line, and</li> <li>• the part of the locality of Sutherland located to the east of the T4 Illawarra train line and north of The Grand Parade</li> </ul>
	S16	Darren McSweeney	
	S19	Ben Last	
	S25	Benjamin Close	
	S29	Peter Mitchell	
	S31	Mark Mulcair	
	S41	David M	
	S43	David Lumsden	
	S48	NSW Labor	
	S49	Luke Dixon	
	S56	Joshua Lucock	
	CS8	Andrew Elder	
CS96	Anonymous 1		
the Division of Cowper gain Lord Howe Island from the Division of Sydney	S6	Fulin Yan	Lord Howe Island remain in the proposed Division of Sydney
	CS12	Darren McSweeney	
	CS96	Anonymous 1	
	CS98	Peter Mitchell	
the Division of Cowper gain the portion of the Coffs Harbour City Council located in the Division of Page	S9	Tom Caldwell FPA	the proposed Division of Page gain areas of the Coffs Harbour City Council from the Division of Cowper



Suggestions and comments on suggestions recommend ...	Submission		The Redistribution Committee has proposed that, or responded that...
	No.	Submitted by	
the localities of Port Macquarie and Coffs Harbour should not be co-located in the same electoral division	S57	Phil Crofts	those portions of the Coffs Harbour City Council located in the Division of Page remain in the proposed Division of Page
the Division of Cunningham gain localities from the Division of Hughes, including the localities of Engadine and Heathcote	S16	Darren McSweeney	the proposed Division of Cunningham not gain localities from the Division of Hughes
	S29	Peter Mitchell	
	S48	NSW Labor	
	S53	Justin Lamond	
	S56	Joshua Lucock	
	CS96	Anonymous 1	
the Division of Cunningham gain all or part of the localities of Berkeley, Cringila, Kembla Grange, Lake Heights, Primbee, Unanderra, and Windang from the Division of Whitlam	S14	Jeff Waddell	the proposed Division of Cunningham gain: <ul style="list-style-type: none"> <li>the localities of Berkeley, Cringila, Lake Heights, Primbee, Unanderra, and Windang, and</li> <li>the part of the locality of Kembla Grange located to the east of Northcliffe Drive</li> </ul>
	S31	Mark Mulcair	
	S40	Damien Ferri	
	S47	Liberal Party of Australia, NSW Division	
	S49	Luke Dixon	
	S50	NSW Nationals	
	CS20	Fred Mariani	
	CS40	Daniel Jackson	
	CS66	Damien Ferri	
the localities surrounding the Royal National Park be united in either the Division of Cunningham or the Division of Hughes	S17	Rose	sub-paragraph 66(3)(b)(i) of the Electoral Act requires that due consideration be given to community of interests within proposed electoral divisions, including economic, social, and regional interests, however, this consideration is subordinate to meeting the numerical requirements of the Electoral Act
	CS7	Rose	
the boundaries of the Division of Dobell remain unchanged	S43	David Lumsden	the boundaries of the proposed Division of Dobell be unchanged
	S48	NSW Labor	
the Division of Dobell gain all or part of the localities of Lisarow, Narara, Niagara Park, and Somersby from the Division of Robertson	S47	Liberal Party of Australia, NSW Division	the boundaries of the proposed Division of Dobell be unchanged
	S49	Luke Dixon	
	S56	Joshua Lucock	

Suggestions and comments on suggestions recommend ...	Submission		The Redistribution Committee has proposed that, or responded that...
	No.	Submitted by	
the Division of Dobell gain all or part of the localities of Budgewoi, Buff Point, Halekulani, and San Remo from the Division of Shortland	S14	Jeff Waddell	the boundaries of the proposed Division of Dobell be unchanged
	S47	Liberal Party of Australia, NSW Division	
	S53	Justin Lamond	
	S56	Joshua Lucock	
the Division of Eden-Monaro gain all or part of Eurobodalla Shire Council from the Division of Gilmore	S14	Jeff Waddell	the proposed Division of Eden-Monaro gain: <ul style="list-style-type: none"> <li>• the locality of Turlinjah, and</li> <li>• the part of the locality of Tuross Head south of Coila Lake</li> </ul>
	S16	Darren McSweeney	
	S19	Ben Last	
	S25	Benjamin Close	
	S40	Damien Ferri	
	S43	David Lumsden	
	S47	Liberal Party of Australia, NSW Division	
	S48	NSW Labor	
	S50	NSW Nationals	
	S56	Joshua Lucock	
the Division of Eden-Monaro gain all or part of the Goulburn Mulwaree Council from the Division of Hume	S18	Leon Shinkai	the proposed Division of Eden-Monaro gain the Goulburn Mulwaree Council from the Division of Hume
	S31	Mark Mulcair	
	S49	Luke Dixon	
	S50	NSW Nationals	
	S53	Justin Lamond	
	CS73	NSW Nationals	
	CS96	Anonymous 1	
the boundaries of the Division of Farrer remain unchanged	S16	Darren McSweeney	the boundaries of the proposed Division of Farrer be unchanged
	S25	Benjamin Close	
	S31	Mark Mulcair	
	S43	David Lumsden	
	S48	NSW Labor	
the Division of Farrer gain all or part of the Snowy Valleys Council from the Division of Eden-Monaro	S14	Jeff Waddell	the boundaries of the proposed Division of Farrer be unchanged
	S49	Luke Dixon	
	S53	Justin Lamond	
	S55	Michael Ritchie	

Suggestions and comments on suggestions recommend ...	Submission		The Redistribution Committee has proposed that, or responded that...
	No.	Submitted by	
the Division of Farrer gain Lockhart Shire Council from the Division of Riverina	S14	Jeff Waddell	the boundaries of the proposed Division of Farrer be unchanged
	S18	Leon Shinkai	
	S19	Ben Last	
	S47	Liberal Party of Australia, NSW Division	
	S50	NSW Nationals	
	S56	Joshua Lucock	
	CS73	NSW Nationals	
the boundaries of the Division of Fowler remain unchanged	CS4	Dai Le MP	the proposed Division of Fowler gain part of the localities of Bossley Park and Wetherill Park
	CS10	Frank Carbone	
the Division of Fowler gain all or part of the localities of Canley Vale, Fairfield, Fairfield Heights, and Fairfield West from the Division of McMahan	S14	Jeff Waddell	the parts of the localities of Canley Vale, Fairfield, Fairfield Heights, and Fairfield West located in the Division of McMahan remain in the proposed Division of McMahan
	S16	Darren McSweeney	
	S31	Mark Mulcair	
	S40	Damien Ferri	
	CS8	Andrew Elder	
the Division of Fowler gain all or most of the Fairfield City Council from the Division of McMahan	S41	David M	the proposed Division of Fowler gain: <ul style="list-style-type: none"> <li>• the part of the locality of Bossley Park located to the east of Mimosa Road, and</li> <li>• the part of the locality of Wetherill Park located to the south of The Horsley Drive and Victoria Street</li> </ul>
	S43	David Lumsden	
	S47	Liberal Party of Australia, NSW Division	
	CS96	Anonymous 1	
the Division of Fowler gain all or part of the localities of Bonnyrigg and Mount Pritchard from the Division of Werriwa	S14	Jeff Waddell	the parts of the localities of Bonnyrigg and Mount Pritchard in the Division of Werriwa remain in the proposed Division of Werriwa
	S16	Darren McSweeney	
	S19	Ben Last	
	S31	Mark Mulcair	
	S40	Damien Ferri	
	S47	Liberal Party of Australia, NSW Division	
	S49	Luke Dixon	
	S50	NSW Nationals	
	S56	Joshua Lucock	
	CS4	Dai Le MP	
	CS10	Frank Carbone	

Suggestions and comments on suggestions recommend ...	Submission		The Redistribution Committee has proposed that, or responded that...
	No.	Submitted by	
the Division of Gilmore gain localities from the Division of Whitlam, including all or part of Croom and Dunmore	S16	Darren McSweeney	the proposed Division of Gilmore not gain localities from the Division of Whitlam
	S25	Benjamin Close	
	S43	David Lumsden	
	S48	NSW Labor	
	S56	Joshua Lucock	
the Division of Grayndler gain all or part of the localities of Canterbury, Dulwich Hill, Hurlstone Park, Marrickville, and Tempe from the Division of Barton	S4	Cristiane Barber	the proposed Division of Grayndler gain: <ul style="list-style-type: none"> <li>the localities of Dulwich Hill, Hurlstone Park, Marrickville, and Tempe, and</li> <li>the part of the locality of Canterbury located to the north of the Cooks River</li> </ul>
	S14	Jeff Waddell	
	S16	Darren McSweeney	
	S29	Peter Mitchell	
	S31	Mark Mulcair	
	S40	Damien Ferri	
	S41	David M	
	S46	The Greens NSW	
	S48	NSW Labor	
	S49	Luke Dixon	
	S54	Conor Magee	
	S56	Joshua Lucock	
	CS12	Darren McSweeney	
CS96	Anonymous 1		
the Division of Grayndler gain all or part of the localities of Ashbury, Ashfield, Burwood Heights, Canterbury, Croydon, Croydon Park, Enfield, Hurlstone Park, and Summer Hill from the Division of Watson	S16	Darren McSweeney	the proposed Division of Grayndler gain: <ul style="list-style-type: none"> <li>the localities of Ashbury, Burwood Heights, Croydon Park, Enfield, Hurlstone Park, and Summer Hill,</li> <li>the part of the locality of Ashfield located to the south of Frederick Street,</li> <li>the part of the locality of Canterbury located to the north of the Cooks River, and</li> <li>the part of the locality of Croydon south of Liverpool Road</li> </ul>
	S19	Ben Last	
	S29	Peter Mitchell	
	S31	Mark Mulcair	
	S46	The Greens NSW	
	S47	Liberal Party of Australia, NSW Division	
	S48	NSW Labor	
	S49	Luke Dixon	
	S54	Conor Magee	
	CS96	Anonymous 1	

Suggestions and comments on suggestions recommend ...	Submission		The Redistribution Committee has proposed that, or responded that...
	No.	Submitted by	
the Division of Greenway gain all or part of the localities of Blacktown, Marayong, Nirimba Fields, and Quakers Hill from the Division of Chifley	S26	Nicholas Weston	to meet the numerical requirements of the Electoral Act: <ul style="list-style-type: none"> <li>the parts of the localities of Marayong, Nirimba Fields, and Quakers Hill, and the part of the locality of Blacktown north of the T1 Western train line to Penrith in the Division of Chifley remain in the proposed Division of Chifley, and</li> <li>the part of the locality of Blacktown south of the T1 Western train line to Penrith in the Division of Chifley be transferred to the proposed Division of McMahon</li> </ul>
	S29	Peter Mitchell	
	S31	Mark Mulcair	
	S43	David Lumsden	
	S47	Liberal Party of Australia, NSW Division	
	S50	NSW Nationals	
	S56	Joshua Lucock	
CS14	Leon Shinkai		
the Division of Greenway gain all or part of the localities of Angus, Richards, Riverstone, Schofields, and Vineyard from the Division of Chifley	S31	Mark Mulcair	the parts of the localities of Angus, Richards, Riverstone, Schofields, and Vineyard located in the Division of Chifley remain in the proposed Division of Chifley
	S43	David Lumsden	
	S47	Liberal Party of Australia, NSW Division	
	S53	Justin Lamond	
	CS14	Leon Shinkai	
the Division of Greenway gain all or part of the localities of Old Toongabbie, Pendle Hill, and Toongabbie from the Division of Parramatta	S16	Darren McSweeney	the parts of the localities of Old Toongabbie, Pendle Hill, and Toongabbie located in the Division of Parramatta remain in the proposed Division of Parramatta
	S29	Peter Mitchell	
	S48	NSW Labor	
	S49	Luke Dixon	
the Division of Hughes gain all or part of the localities of East Hills, Milperra, Padstow, Padstow Heights, Panania, Picnic Point, Revesby, and Revesby Heights from the Division of Banks	S18	Leon Shinkai	the parts of the localities of East Hills, Milperra, Padstow, Padstow Heights, Panania, Picnic Point, Revesby, and Revesby Heights located in the Division of Banks remain in the proposed Division of Banks
	S19	Ben Last	
	S29	Peter Mitchell	
	S31	Mark Mulcair	
	CS14	Leon Shinkai	
the Division of Hughes gain all or part of the localities of Chipping Norton, Liverpool, Moorebank, and Warwick Farm from the Division of Fowler	S16	Darren McSweeney	the parts of the localities of Chipping Norton, Liverpool, Moorebank, and Warwick Farm located in the Division of Fowler remain in the proposed Division of Fowler
	S19	Ben Last	
	S40	Damien Ferri	
	S41	David M	
	S49	Luke Dixon	
	S50	NSW Nationals	
	CS10	Frank Carbone	
	CS12	Darren McSweeney	
	CS29	Norman Davies	

Suggestions and comments on suggestions recommend ...	Submission		The Redistribution Committee has proposed that, or responded that...
	No.	Submitted by	
the Division of Hughes gain all or part of the localities of Casula, Glenfield, Long Point, Macquarie Fields, and Macquarie Links from the Division of Werriwa	S14	Jeff Waddell	the proposed Division of Hughes gain: <ul style="list-style-type: none"> <li>the localities of Long Point, Macquarie Fields, and Macquarie Links,</li> <li>the part of the locality of Casula located to the east of the T2 Inner West and Leppington train line, and</li> <li>the part of the locality of Glenfield located to the south of North Lane</li> </ul>
	S16	Darren McSweeney	
	S29	Peter Mitchell	
	S49	Luke Dixon	
the Division of Hughes gain all or part of the locality of Ingleburn from the Division of Macarthur	S14	Jeff Waddell	the proposed Division of Hughes gain the locality of Ingleburn from the Division of Macarthur
	S29	Peter Mitchell	
	S49	Luke Dixon	
the Division of Hume gain all or part of the localities of Harrington Park and Oran Park from the Division of Macarthur	S14	Jeff Waddell	the proposed Division of Hume gain the localities of Harrington Park and Oran Park from the Division of Macarthur
	S19	Ben Last	
	S31	Mark Mulcair	
	S40	Damien Ferri	
	S48	NSW Labor	
	S49	Luke Dixon	
	S50	NSW Nationals	
	S56	Joshua Lucock	
the Division of Hume gain all or part of the localities of Bradbury, Rosemeadow, and St Helens Park from the Division of Macarthur	S40	Damien Ferri	the localities of Bradbury, Rosemeadow, and St Helens Park remain in the proposed Division of Macarthur
	CS25	Mary Stewart	
	CS29	Norman Davies	
	CS66	Damien Ferri	
the Division of Hume gain the localities of Badgerys Creek, Bradfield, and Bringelly from the Division of Werriwa	S14	Jeff Waddell	the proposed Division of Hume gain the localities of Badgerys Creek, Bradfield, and Bringelly from the Division of Werriwa
	S48	NSW Labor	
	S50	NSW Nationals	
the Division of Hume gain part or all of the portion of the of Wingecarribee Shire Council located in the Division of Whitlam	S16	Darren McSweeney	the part of the Wingecarribee Shire Council located in the Division of Hume be transferred to the proposed Division of Whitlam
	S25	Benjamin Close	
	S31	Mark Mulcair	
	S43	David Lumsden	
	S53	Justin Lamond	
	S55	Michael Ritchie	
	S56	Joshua Lucock	
	CS96	Anonymous 1	
the western area of Lake Macquarie be returned to the Division of Charlton	S2	Gail Cornford	the western area of Lake Macquarie remain in the proposed Division of Hunter

Suggestions and comments on suggestions recommend ...	Submission		The Redistribution Committee has proposed that, or responded that...
	No.	Submitted by	
the Division of Hunter gain part or all of the portion of the Cessnock City Council located the Division of Paterson	S14	Jeff Waddell	the proposed Division of Hunter gain the part of the Cessnock City Council located to the south of the Hunter Expressway
	S16	Darren McSweeney	
	S19	Ben Last	
	S31	Mark Mulcair	
	S43	David Lumsden	
	S47	Liberal Party of Australia, NSW Division	
	S50	NSW Nationals	
	S53	Justin Lamond	
	S56	Joshua Lucock	
	CS16	Wayde Walker MStJ FAIOP MICDA MAICD	
	CS73	NSW Nationals	
CS96	Anonymous 1		
the Division of Kingsford Smith gain the localities of Brighton-Le-Sands and Kyeemagh from the Division of Barton	S14	Jeff Waddell	the proposed Division of Kingsford Smith gain the localities of Brighton-Le-Sands and Kyeemagh from the Division of Barton
	S19	Ben Last	
	S25	Benjamin Close	
	S29	Peter Mitchell	
the Division of Kingsford Smith gain all or part of the localities of Kogarah, Monterey, Ramsgate, and Ramsgate Beach from the Division of Cook	S14	Jeff Waddell	to meet the numerical requirements of the Electoral Act: <ul style="list-style-type: none"> <li>• the proposed Division of Kingsford Smith gain the localities of Monterey and Ramsgate Beach from the Division of Cook, and</li> <li>• the proposed Division of Barton gain the localities of Kogarah and most of Ramsgate from the Division of Cook</li> </ul>
	S19	Ben Last	
	S25	Benjamin Close	
	S29	Peter Mitchell	

Suggestions and comments on suggestions recommend ...	Submission		The Redistribution Committee has proposed that, or responded that...
	No.	Submitted by	
the Division of Kingsford Smith gain all or part of the localities of Alexandria, Beaconsfield, Rosebery, Waterloo, and Zetland from the Division of Sydney	S18	Leon Shinkai	the parts of the localities of Alexandria, Beaconsfield, Rosebery, Waterloo, and Zetland located in the Division of Sydney remain in the proposed Division of Sydney
	S31	Mark Mulcair	
	S43	David Lumsden	
	S46	The Greens NSW	
	S47	Liberal Party of Australia, NSW Division	
	S48	NSW Labor	
	S49	Luke Dixon	
	S50	NSW Nationals	
	S53	Justin Lamond	
	S56	Joshua Lucock	
	CS8	Andrew Elder	
CS96	Anonymous 1		
the boundary between the Divisions of Kingsford Smith and Wentworth should not be altered northwards	S24	The Hon. Malcolm Turnbull AC	the boundary between the proposed Division of Kingsford Smith and the proposed Division of Wentworth move south, following Alison Road and Moore Street
	S44	Allegra Spender MP	
	CS83	Conor Magee	
the Division of Lindsay gain all or part of the localities of Marsden Park, Melonba, Ropes Crossing, Shanes Park, and Wilmot from the Division of Chifley	S25	Benjamin Close	the localities of Marsden Park, Melonba, Ropes Crossing, Shanes Park, and Wilmot remain in the proposed Division of Chifley
	S40	Damien Ferri	
	S48	NSW Labor	
the Division of Lindsay gain the localities of Badgerys Creek and Bradfield from the Division of Werriwa	S29	Peter Mitchell	the parts of the localities of Badgerys Creek and Bradfield located in the Division of Werriwa be transferred to the proposed Division of Hume
	S43	David Lumsden	
	S56	Joshua Lucock	
the boundaries of the Division of Lyne remain unchanged	S16	Darren McSweeney	the boundaries of the proposed Division of Lyne be unchanged
	S48	NSW Labor	
the Division of Lyne gain part of the Port Stephens Council from the Division of Paterson	S10	PJ	the boundaries of the proposed Division of Lyne be unchanged
	S25	Benjamin Close	
	S49	Luke Dixon	
the Division of Macarthur gain Camden and surrounding localities from the Division of Hume	S29	Peter Mitchell	Camden and surrounding localities located in the Division of Hume remain in the proposed Division of Hume
	S40	Damien Ferri	
	CS8	Andrew Elder	
	CS25	Mary Stewart	
	CS29	Norman Davies	
	CS66	Damien Ferri	



Suggestions and comments on suggestions recommend ...	Submission		The Redistribution Committee has proposed that, or responded that...
	No.	Submitted by	
the Division of Macarthur gain Narellan and surrounding localities from the Division of Hume	S29	Peter Mitchell	Narellan and surrounding localities located in the Division of Hume remain in the proposed Division of Hume
	S40	Damien Ferri	
	S48	NSW Labor	
	CS8	Andrew Elder	
the Division of Macarthur gain all or part of the localities of Bardia, Denham Court, Edmondson Park, Glenfield, Ingleburn, Long Point, Macquarie Fields, and Macquarie Links from the Division of Werriwa	S14	Jeff Waddell	the proposed Division of Macarthur gain: <ul style="list-style-type: none"> <li>• portions of the locality of Denham Court and</li> <li>• the part of the locality of Bardia located to the west of Macdonald Road</li> </ul>
	S25	Benjamin Close	
	S31	Mark Mulcair	
	S43	David Lumsden	
	S47	Liberal Party of Australia, NSW Division	
the boundaries of the Division of Mackellar remain within the local government area of Northern Beaches Council	S51	Dr Sophie Scamps MP	the proposed Division of Mackellar remain within the Northern Beaches Council local government area
	CS13	Rowie Dillon	
	CS18	Michael Robotham	
	CS70	Liberal Party of Australia, NSW Division	
the Division of Mackellar gain the locality of St Ives from the Division of Bradfield	S12	Duncan Anderson	the locality of St Ives remain in the proposed Division of Bradfield
	S41	David M	
	S46	The Greens NSW	
	CS8	Andrew Elder	
	CS21	SienaDune Buchanan	
	CS50	Anonymous 2	
	CS79	Zali Steggall OAM MP	
	CS85	Rob Mills	
the Division of Mackellar gain all or part of the localities of Allambie Heights, Beacon Hill, Brookvale, and Narraweena from the Division of Warringah	S14	Jeff Waddell	the parts of the localities of Allambie Heights, Beacon Hill, Brookvale, and Narraweena located in the Division of Warringah remain in the proposed Division of Warringah
	S16	Darren McSweeney	
	S25	Benjamin Close	
	S26	Nicholas Weston	
	S31	Mark Mulcair	
	S40	Damien Ferri	
	S43	David Lumsden	
	S50	NSW Nationals	
	CS13	Rowie Dillon	
	CS76	Dr Sophie Scamps MP	
	CS96	Anonymous 1	

Suggestions and comments on suggestions recommend ...	Submission		The Redistribution Committee has proposed that, or responded that...
	No.	Submitted by	
the Division of Mackellar gain all or part of the localities of Dee Why and North Curl Curl from the Division of Warringah	S14	Jeff Waddell	the proposed Division of Mackellar gain: <ul style="list-style-type: none"> <li>• the locality of North Curl Curl, and</li> <li>• most of the locality of Dee Why</li> </ul>
	S18	Leon Shinkai	
	S29	Peter Mitchell	
	S31	Mark Mulcair	
	S40	Damien Ferri	
	S43	David Lumsden	
	S47	Liberal Party of Australia, NSW Division	
	S48	NSW Labor	
	S49	Luke Dixon	
	S53	Justin Lamond	
	S54	Conor Magee	
	S56	Joshua Lucock	
	CS5	R Butler	
	CS13	Rowie Dillon	
	CS18	Michael Robotham	
	CS33	Rowan Hanley	
	CS49	Dr Sarah Turnbull	
	CS76	Dr Sophie Scamps MP	
	CS88	Voices of North Sydney	
	CS96	Anonymous 1	
CS98	Peter Mitchell		
the locality of Dee Why be united in a single electoral division	CS63	Tibetan Community of Australia (NSW) Inc.	the proposed Division of Mackellar gain the portion of the locality of Dee Why located to the north of Warringah Road

Suggestions and comments on suggestions recommend ...	Submission		The Redistribution Committee has proposed that, or responded that...
	No.	Submitted by	
the Division of Mackellar gain the localities of Forestville, Frenchs Forest, and Killarney Heights located to the west of Wakehurst Parkway from the Division of Warringah	S16	Darren McSweeney	the proposed Division of Mackellar gain: <ul style="list-style-type: none"> <li>• the localities of Forestville, Killarney Heights, and</li> <li>• the part of the locality of Frenchs Forest located to the west of Wakehurst Parkway</li> </ul>
	S18	Leon Shinkai	
	S19	Ben Last	
	S25	Benjamin Close	
	S26	Nicholas Weston	
	S47	Liberal Party of Australia, NSW Division	
	S49	Luke Dixon	
	S50	NSW Nationals	
	S54	Conor Magee	
	S56	Joshua Lucock	
	CS41	Graeme MacGregor	
	CS68	Jason	
the Division of Macquarie gain all or part of the Lithgow City Council and the Oberon Council from the Division of Calare	S8	Andrew Solomon	the Lithgow City Council and the Oberon Council remain in the proposed Division of Calare
	S25	Benjamin Close	
	S56	Joshua Lucock	
	CS98	Peter Mitchell	
the Division of Macquarie gain the localities of Emu Heights, Emu Plains, and Leonay from the Division of Lindsay	S14	Jeff Waddell	the proposed Division of Macquarie gain the localities of Emu Heights, Emu Plains, and Leonay
	S19	Ben Last	
	S26	Nicholas Weston	
	S48	NSW Labor	
	S49	Luke Dixon	
	S50	NSW Nationals	
	S53	Justin Lamond	
	S56	Joshua Lucock	
CS73	NSW Nationals		
the Division of Macquarie gain all or part of the localities of Agnes Banks, Berkshire Park, Castlereagh, Cranebrook, Londonderry, and Penrith from the Division of Lindsay	S29	Peter Mitchell	the parts of the localities of Agnes Banks, Berkshire Park, Castlereagh, Cranebrook, Londonderry, and Penrith located in the Division of Lindsay remain in the proposed Division of Lindsay
	S43	David Lumsden	
	S48	NSW Labor	
	S53	Justin Lamond	
	S56	Joshua Lucock	
the Division of Macquarie gain all or part of the localities of Box Hill, Gables, and Nelson from the Division of Mitchell	S16	Darren McSweeney	the proposed Division of Greenway gain those the parts of the localities of Box Hill, Gables, and Nelson located in the Division of Mitchell
	S18	Leon Shinkai	
	S29	Peter Mitchell	
	S31	Mark Mulcair	
	S40	Damien Ferri	

Suggestions and comments on suggestions recommend ...	Submission		The Redistribution Committee has proposed that, or responded that...
	No.	Submitted by	
the Division of McMahon gain all or part of the localities of Arndell Park, Blacktown, Bungarribee, Doonside, Eastern Creek, Glendenning, Rooty Hill, and Woodcroft from the Division of Chifley	S14	Jeff Waddell	the proposed Division of McMahon gain: <ul style="list-style-type: none"> <li>• the localities of Arndell Park and Bungarribee,</li> <li>• the part of the locality of Blacktown located to the south of the T1 Western train line,</li> <li>• the part of the locality of Doonside located to the south of the T1 Western train line, and</li> <li>• the part of locality of Rooty Hill located to the south of the T1 Western train line and east of the M7 Motorway</li> </ul>
	S43	David Lumsden	
	S47	Liberal Party of Australia, NSW Division	
	S49	Luke Dixon	
the Division of McMahon gain all or part of the localities of Abbotsbury and Bossley Park from the Division of Fowler	S29	Peter Mitchell	the parts of the localities of Abbotsbury and Bossley Park located in the Division of Fowler remain in the proposed Division of Fowler
	S48	NSW Labor	
	S50	NSW Nationals	
	CS14	Leon Shinkai	
the Division of McMahon gain all or part of the localities of Blacktown, Girraween, Pendle Hill, Prospect, Seven Hills, and Toongabbie from the Division of Greenway	S19	Ben Last	the proposed Division of McMahon gain: <ul style="list-style-type: none"> <li>• the locality of Prospect,</li> <li>• the part of the locality of Blacktown located to the south of the T1 Western train line,</li> <li>• the part of the locality of Seven Hills located to the south of the T1 Western train line, and</li> <li>• the part of the locality of Toongabbie located to the south of the T1 Western train line and west of Girraween Creek</li> </ul>
	S31	Mark Mulcair	
	S43	David Lumsden	
	S47	Liberal Party of Australia, NSW Division	
	S49	Luke Dixon	
	S50	NSW Nationals	
the Division of McMahon gain all or part of the localities of Constitution Hill, Old Toongabbie, Pendle Hill, Toongabbie, Wentworthville, and Westmead from the Division of Parramatta	S19	Ben Last	the parts of the localities of Constitution Hill, Old Toongabbie, Pendle Hill, Toongabbie, Wentworthville, and Westmead located in the Division of Parramatta remain the proposed Division of Parramatta
	S31	Mark Mulcair	
	S43	David Lumsden	
	S47	Liberal Party of Australia, NSW Division	
	S50	NSW Nationals	
	S56	Joshua Lucock	
the Division of McMahon gain all or part of the localities of Merrylands and South Wentworthville from the Division of Parramatta	S19	Ben Last	the proposed Division of Blaxland gain the parts of the localities of Merrylands and South Wentworthville located to the south of the M4 Motorway
	S40	Damien Ferri	
	S47	Liberal Party of Australia, NSW Division	
	S56	Joshua Lucock	
	CS14	Leon Shinkai	

Suggestions and comments on suggestions recommend ...	Submission		The Redistribution Committee has proposed that, or responded that...
	No.	Submitted by	
the Division of Mitchell gain all or part of the locality of West Pennant Hills from the Division of Berowra	S14	Jeff Waddell	the proposed Division of Mitchell gain the part of the locality of West Pennant Hills located to the west of Castle Hill Road
	S16	Darren McSweeney	
	S18	Leon Shinkai	
	S31	Mark Mulcair	
	S47	Liberal Party of Australia, NSW Division	
	S48	NSW Labor	
	S49	Luke Dixon	
	S56	Joshua Lucock	
the Division of Mitchell gain all or part of the locality of Glenhaven from the Division of Berowra	S14	Jeff Waddell	the proposed Division of Mitchell gain the part of the locality of Glenhaven around Parapet Place
	S18	Leon Shinkai	
	S19	Ben Last	
	S26	Nicholas Weston	
	S31	Mark Mulcair	
	CS27	Benjamin Baker	
	CS88	Voices of North Sydney	
	CS96	Anonymous 1	
the Division of Mitchell gain all or part of the localities of Castle Hill and Cherrybrook from the Division of Berowra	S16	Darren McSweeney	the parts of the localities of Castle Hill and Cherrybrook located in the Division of Berowra remain in the proposed Division of Berowra
	S19	Ben Last	
	S31	Mark Mulcair	
	S40	Damien Ferri	
	CS8	Andrew Elder	
the boundaries of the Division of Newcastle remain unchanged	S16	Darren McSweeney	the proposed Division of Newcastle gain the locality of Elernmore Vale from the Division of Hunter
	S19	Ben Last	
	S25	Benjamin Close	
	S31	Mark Mulcair	
	S43	David Lumsden	
	S53	Justin Lamond	
	S55	Michael Ritchie	
the Division of Newcastle gain the localities of Fern Bay and Fullerton Cove from the Division of Paterson	S10	PJ	the localities of Fern Bay and Fullerton Cove remain in the proposed Division of Paterson
	S48	NSW Labor	
	S50	NSW Nationals	
	CS96	Anonymous 1	

Suggestions and comments on suggestions recommend ...	Submission		The Redistribution Committee has proposed that, or responded that...
	No.	Submitted by	
the Division of New England gain the Muswellbrook Shire Council from the Division of Hunter	S16	Darren McSweeney	the proposed Division of New England gain the Muswellbrook Shire Council from the Division of Hunter
	S18	Leon Shinkai	
	S19	Ben Last	
	S31	Mark Mulcair	
	S43	David Lumsden	
	S47	Liberal Party of Australia, NSW Division	
	S48	NSW Labor	
	S50	NSW Nationals	
	S53	Justin Lamond	
	S55	Michael Ritchie	
	S56	Joshua Lucock	
	CS73	NSW Nationals	
	CS96	Anonymous 1	
the Division of New England gain all or part of the Singleton Council from the Division of Hunter	S18	Leon Shinkai	the Singleton Council remain in the proposed Division of Hunter
	S31	Mark Mulcair	
	S43	David Lumsden	
	S50	NSW Nationals	
	S55	Michael Ritchie	
	CS73	NSW Nationals	
the Division of New England gain all or part of Gwydir Shire Council from the Division of Parkes	S25	Benjamin Close	the proposed Division of New England gain the portion of the Gwydir Shire Council located in the Division of Parkes
	S47	Liberal Party of Australia, NSW Division	
	S56	Joshua Lucock	

Suggestions and comments on suggestions recommend ...	Submission		The Redistribution Committee has proposed that, or responded that...
	No.	Submitted by	
the Division of North Sydney gain all or part of Willoughby City Council from the Division of Bradfield	S12	Duncan Anderson	the Division of North Sydney be abolished
	S19	Ben Last	
	S22	Kylea Tink MP	
	CS11	James Butler	
	CS51	Kylea Tink MP	
	CS52	Jocelyn Chey	
	CS57	Pat Evans	
	CS64	Mary Moss	
	CS67	Gayle Peres da Costa	
	CS71	Stanley Holmes	
	CS74	Leigh Etherden	
	CS75	Glenda Hewitt	
	CS77	Barbara Briggs	
	CS86	Jill Newton	
CS90	Roderick Simpson		
the Division of North Sydney gain all or part of the localities of Castle Cove, Chatswood, Chatswood West, East Lindfield, East Killara, Killara, Lindfield, Roseville, and Roseville Chase from the Division of Bradfield	S26	Nicholas Weston	the Division of North Sydney be abolished
	S29	Peter Mitchell	
	S46	The Greens NSW	
	S48	NSW Labor	
	CS35	Dr Alan Marel	
	CS50	Anonymous 2	
	CS88	Voices of North Sydney	
	CS98	Peter Mitchell	

Suggestions and comments on suggestions recommend ...	Submission		The Redistribution Committee has proposed that, or responded that...
	No.	Submitted by	
the Division of North Sydney gain all or part of the North Sydney Council from the Division of Warringah	S12	Duncan Anderson	the Division of North Sydney be abolished
	S22	Kylea Tink MP	
	S40	Damien Ferri	
	S41	David M	
	S47	Liberal Party of Australia, NSW Division	
	S53	Justin Lamond	
	CS50	Anonymous 2	
	CS51	Kylea Tink MP	
	CS57	Pat Evans	
	CS64	Mary Moss	
	CS67	Gayle Peres da Costa	
	CS71	Stanley Holmes	
	CS74	Leigh Etherden	
	CS75	Glenda Hewitt	
	CS77	Barbara Briggs	
	CS86	Jill Newton	
CS90	Roderick Simpson		
the Division of North Sydney gain all or part of the locality of Mosman from the Division of Warringah	S40	Damien Ferri	the Division of North Sydney be abolished
	S41	David M	
	S47	Liberal Party of Australia, NSW Division	
	S53	Justin Lamond	
	CS50	Anonymous 2	
	CS72	Graham Short	
	CS90	Roderick Simpson	
	CS91	Anonymous 4	
CS94	Mark Crew		
the boundaries of the Division of North Sydney remain unchanged	CS56	Robert Harrington	the Division of North Sydney be abolished



Suggestions and comments on suggestions recommend ...	Submission		The Redistribution Committee has proposed that, or responded that...
	No.	Submitted by	
the Division of Page gain all or part of the localities of Korora and Sapphire Beach from the Division of Cowper	S10	PJ	the proposed Division of Page gain the localities of Korora and Sapphire Beach from the Division of Cowper
	S16	Darren McSweeney	
	S25	Benjamin Close	
	S31	Mark Mulcair	
	S47	Liberal Party of Australia, NSW Division	
	S48	NSW Labor	
	S50	NSW Nationals	
	S53	Justin Lamond	
	CS73	NSW Nationals	
the boundaries of the Division of Page remain unchanged	S19	Ben Last	the proposed Division of Page gain the localities of Korora and Sapphire Beach from the Division of Cowper
	S43	David Lumsden	
	S46	The Greens NSW	
	S55	Michael Ritchie	
	CS73	NSW Nationals	
the Division of Parkes gain all or part of the Dubbo Regional Council from the Division of Calare	S14	Jeff Waddell	the part of the Dubbo Regional Council in the Division of Calare remain in the proposed Division of Calare
	S31	Mark Mulcair	
	S47	Liberal Party of Australia, NSW Division	
	S50	NSW Nationals	
	S53	Justin Lamond	
	S55	Michael Ritchie	
	S56	Joshua Lucock	
	CS8	Andrew Elder	
	CS73	NSW Nationals	
the Division of Parkes gain all or part of the Inverell Shire Council from the Division of New England	S18	Leon Shinkai	the Inverell Shire Council remain in the proposed Division of New England
	S31	Mark Mulcair	
	S43	David Lumsden	
	S49	Luke Dixon	
	S50	NSW Nationals	
the Division of Parkes gain all or part of Gwydir Shire Council from the Division of New England	S18	Leon Shinkai	the portion of the Gwydir Shire Council located in the Division of Parkes be transferred to the proposed Division of New England
	S31	Mark Mulcair	
	S43	David Lumsden	
	S50	NSW Nationals	

Suggestions and comments on suggestions recommend ...	Submission		The Redistribution Committee has proposed that, or responded that...
	No.	Submitted by	
the Division of Parkes gain all or part of the Parkes Shire Council from the Division of Riverina	S16	Darren McSweeney	the proposed Division of Parkes gain the Parkes Shire Council from the Division of Riverina
	S18	Leon Shinkai	
	S19	Ben Last	
	S25	Benjamin Close	
	S43	David Lumsden	
	S47	Liberal Party of Australia, NSW Division	
	S48	NSW Labor	
	S49	Luke Dixon	
	S50	NSW Nationals	
	S55	Michael Ritchie	
	CS8	Andrew Elder	
	CS73	NSW Nationals	
the Division of Parkes gain all or part of the Forbes Shire Council from the Division of Riverina	S16	Darren McSweeney	the proposed Division of Parkes gain the Forbes Shire Council from the Division of Riverina
	S18	Leon Shinkai	
	S19	Ben Last	
	S48	NSW Labor	
	S49	Luke Dixon	
	CS8	Andrew Elder	
the Division of Parramatta gain all or part of the localities of Baulkham Hills, Carlingford, Northmead, North Rocks, Old Toongabbie, and Winston Hills from the Divisions of Berowra and Mitchell	S14	Jeff Waddell	the proposed Division of Parramatta gain the portion of the locality of Carlingford located to the south of the M2 motorway from the Division of Berowra
	S16	Darren McSweeney	
	S19	Ben Last	
	S25	Benjamin Close	
	S26	Nicholas Weston	
	S31	Mark Mulcair	
	S40	Damien Ferri	
	S43	David Lumsden	
	S49	Luke Dixon	
	S53	Justin Lamond	
	CS14	Leon Shinkai	
	CS88	Voices of North Sydney	

Suggestions and comments on suggestions recommend ...	Submission		The Redistribution Committee has proposed that, or responded that...
	No.	Submitted by	
the Division of Parramatta gain parts of the localities of Beecroft, Carlingford, Dundas, Eastwood, Epping, Ermington, and Melrose Park from the Division of Bennelong	CS96	Anonymous 1	the proposed Division of Parramatta gain: <ul style="list-style-type: none"> <li>the localities of Beecroft, Carlingford, Dundas, and Ermington,</li> <li>the part of the locality of Eastwood located to the west of Midson Road and north of Terry Road,</li> <li>the part of the location of Epping located to the west of Midson Road, and</li> <li>the part of the locality of Melrose Park located to the west of Wharf Road</li> </ul>
	S14	Jeff Waddell	
	S16	Darren McSweeney	
	S25	Benjamin Close	
	S41	David M	
	S43	David Lumsden	
	S49	Luke Dixon	
	S50	NSW Nationals	
	S53	Justin Lamond	
	CS8	Andrew Elder	
	CS14	Leon Shinkai	
	CS90	Roderick Simpson	
the Division of Parramatta gain the locality of Greystanes from the Division of McMahon	S28	Trevor Benson	the proposed Division of Parramatta gain the part of the locality of Greystanes located to the north of the M4 Motorway
	S48	NSW Labor	
	CS8	Andrew Elder	
the Division of Parramatta gain all or part of the localities of Newington, Silverwater, Sydney Olympic Park, and Wentworth Point from the Division of Reid	S16	Darren McSweeney	the parts of the localities of Lidcombe, Newington, Silverwater, Sydney Olympic Park, and Wentworth Point located in the Division of Reid remain in the proposed Division of Reid
	S56	Joshua Lucock	
	CS14	Leon Shinkai	
the Division of Paterson gain the Maitland City Council from the Division of Lyne	S10	PJ	the part of the Maitland City Council located in the Division of Lyne remain in the proposed Division of Lyne
	S14	Jeff Waddell	
	S19	Ben Last	
	S25	Benjamin Close	
	S31	Mark Mulcair	
	S47	Liberal Party of Australia, NSW Division	
	S50	NSW Nationals	
	S53	Justin Lamond	
	CS73	NSW Nationals	
	CS96	Anonymous 1	
	the boundaries of the Division of Reid remain unchanged	S19	
S40		Damien Ferri	
S48		NSW Labor	

Suggestions and comments on suggestions recommend ...	Submission		The Redistribution Committee has proposed that, or responded that...
	No.	Submitted by	
the Division of Reid gain all or part of the localities of Ashfield and Haberfield from the Divisions of Grayndler	S16	Darren McSweeney	the boundaries of the proposed Division of Reid be unchanged
	S18	Leon Shinkai	
	S25	Benjamin Close	
	S31	Mark Mulcair	
	S43	David Lumsden	
	S50	NSW Nationals	
	S56	Joshua Lucock	
the Division of Reid gain all or part of the localities of Burwood Heights, Croydon, Croydon Park, Enfield, Strathfield, and Strathfield South from the Division of Watson	S18	Leon Shinkai	the boundaries of the proposed Division of Reid be unchanged
	S29	Peter Mitchell	
	S41	David M	
	S43	David Lumsden	
	S47	Liberal Party of Australia, NSW Division	
S56	Joshua Lucock		
the boundaries of the Division of Richmond remain unchanged	S10	PJ	the boundaries of the proposed Division of Richmond be unchanged
	S16	Darren McSweeney	
	S19	Ben Last	
	S25	Benjamin Close	
	S31	Mark Mulcair	
	S43	David Lumsden	
	S46	The Greens NSW	
	S47	Liberal Party of Australia, NSW Division	
	S49	Luke Dixon	
	S55	Michael Ritchie	
the Division of Riverina gain the localities of Canowindra, Cargo, Eugowra, Manildra, Molong, Orange and surrounds from the Division of Calare	S47	Liberal Party of Australia, NSW Division	the localities of Canowindra, Cargo, Eugowra, Manildra, Molong, Orange and surrounds located in the Division of Calare remain in the proposed Division of Calare
	CS70	Liberal Party of Australia, NSW Division	

Suggestions and comments on suggestions recommend ...	Submission		The Redistribution Committee has proposed that, or responded that...
	No.	Submitted by	
the Division of Riverina gain all or part of the Snowy Valleys Council and the Yass Valley Council from the Division of Eden-Monaro	S14	Jeff Waddell	the proposed Division of Riverina gain: <ul style="list-style-type: none"> <li>• the Snowy Valleys Council, and</li> <li>• the Yass Valley Council</li> </ul>
	S16	Darren McSweeney	
	S18	Leon Shinkai	
	S25	Benjamin Close	
	S31	Mark Mulcair	
	S43	David Lumsden	
	S48	NSW Labor	
	S49	Luke Dixon	
	S50	NSW Nationals	
	S53	Justin Lamond	
	S55	Michael Ritchie	
	S56	Joshua Lucock	
	CS73	NSW Nationals	
	CS96	Anonymous 1	
the Division of Riverina gain the Hilltops Council from the Division of Hume	S14	Jeff Waddell	the proposed Division of Riverina gain the Hilltops Council from the Division of Hume
	S16	Darren McSweeney	
	S18	Leon Shinkai	
	S25	Benjamin Close	
	S43	David Lumsden	
	S48	NSW Labor	
	S49	Luke Dixon	
	S50	NSW Nationals	
	S53	Justin Lamond	
	S55	Michael Ritchie	
	S56	Joshua Lucock	
	CS73	NSW Nationals	
	CS96	Anonymous 1	
	the Division of Riverina gain the Upper Lachlan Shire Council from the Division of Hume	S16	
S18		Leon Shinkai	
S19		Ben Last	
S49		Luke Dixon	
S50		NSW Nationals	
S56		Joshua Lucock	
CS73		NSW Nationals	
CS96		Anonymous 1	
the Division of Riverina retain the Lockhart Shire Council	CS9	Lockhart Shire Council	the Lockhart Shire Council remain in the proposed Division of Riverina

Suggestions and comments on suggestions recommend ...	Submission		The Redistribution Committee has proposed that, or responded that...
	No.	Submitted by	
the boundaries of the Division of Robertson remain unchanged	S16	Darren McSweeney	the boundaries of the proposed Division of Robertson be unchanged
	S25	Benjamin Close	
	S43	David Lumsden	
	S48	NSW Labor	
the Division of Robertson gain all or part of the localities of Narara, and Wyoming from the Division of Dobell	S10	PJ	the boundaries of the proposed Division of Robertson be unchanged
	S14	Jeff Waddell	
	S19	Ben Last	
	S49	Luke Dixon	
	S53	Justin Lamond	
	S56	Joshua Lucock	
	CS96	Anonymous 1	
the Division of Shortland gain all or part of the localities of Argenton, Cardiff, and Glendale from the Division of Hunter	S16	Darren McSweeney	the proposed Division of Shortland gain: <ul style="list-style-type: none"> <li>• the localities of Argenton and Cardiff, and</li> <li>• the part of the locality Glendale located to the south of Reservoir Road</li> </ul>
	S19	Ben Last	
	S25	Benjamin Close	
	S31	Mark Mulcair	
	S43	David Lumsden	
	S49	Luke Dixon	
	S50	NSW Nationals	
	S56	Joshua Lucock	
CS96	Anonymous 1		
the Division of Shortland gain all or part of the localities of Cardiff Heights, Elernmore Vale, Glendale, New Lambton Heights, and Rankin Park from the Division of Newcastle	S10	PJ	the parts of the localities of Cardiff Heights, Elernmore Vale, Glendale, Kotara, New Lambton Heights, and Rankin Park located in the Division of Newcastle remain in the proposed Division of Newcastle
	S49	Luke Dixon	
	S50	NSW Nationals	
	S56	Joshua Lucock	
	CS96	Anonymous 1	

Suggestions and comments on suggestions recommend ...	Submission		The Redistribution Committee has proposed that, or responded that...
	No.	Submitted by	
the Division of Sydney gain all or part of the localities of Balmain, Balmain East, Birchgrove, Lilyfield, and Rozelle from the Division of Grayndler	S16	Darren McSweeney	the proposed Division of Sydney gain: <ul style="list-style-type: none"> <li>• the localities of Balmain, Balmain East, Birchgrove, and Rozelle, and</li> <li>• the part of the location of Lilyfield located to the north of the City West Link</li> </ul>
	S18	Leon Shinkai	
	S31	Mark Mulcair	
	S43	David Lumsden	
	S46	The Greens NSW	
	S48	NSW Labor	
	S49	Luke Dixon	
	S50	NSW Nationals	
	S53	Justin Lamond	
	S54	Conor Magee	
	S56	Joshua Lucock	
	CS93	Samuel Barry & Laura Strawbridge	
	CS96	Anonymous 1	
the Division of Sydney gain all or part of the localities of Annandale and Leichhardt from the Division of Grayndler	S16	Darren McSweeney	the parts of the localities of Annandale and Leichhardt located in the Division of Grayndler remain in the proposed Division of Grayndler
	S18	Leon Shinkai	
	S31	Mark Mulcair	
	S43	David Lumsden	
	S46	The Greens NSW	
	S49	Luke Dixon	
	S50	NSW Nationals	
	S53	Justin Lamond	
	S54	Conor Magee	
	S56	Joshua Lucock	
	CS93	Samuel Barry & Laura Strawbridge	
	CS96	Anonymous 1	
	the Division of Sydney gain the localities of Elizabeth Bay and Rushcutters Bay from the Division of Wentworth	S19	
S25		Benjamin Close	
S29		Peter Mitchell	
S31		Mark Mulcair	
S48		NSW Labor	
CS98		Peter Mitchell	
the Division of Warringah gain all or part of the localities of Castle Cove, Castlecrag, Middle Cove, Northbridge, and Roseville Chase from the Divisions of Bradfield and North Sydney	S29	Peter Mitchell	the localities of Castle Cove, Castlecrag, Middle Cove, Northbridge, and Roseville Chase be located in the proposed Division of Bradfield
	S43	David Lumsden	
	S50	NSW Nationals	
	CS85	Rob Mills	
	CS98	Peter Mitchell	

Suggestions and comments on suggestions recommend ...	Submission		The Redistribution Committee has proposed that, or responded that...
	No.	Submitted by	
the Division of Warringah gain all or part of the locality of Dee Why from the Division of Mackellar	S42	Zali Steggall OAM MP	the parts of the locality of Dee Why located to the north of Warringah Road remain in the proposed Division of Mackellar
	S46	The Greens NSW	
	CS19	John Gilmour	
	CS21	SienaDune Buchanan	
	CS34	Peter Nash	
	CS35	Dr Alan Marel	
	CS44	Roger Freney	
	CS46	Lori Callahan	
	CS47	David Taylor	
	CS53	Peter Ashcroft	
	CS60	Glen Butler	
	CS62	Catherine Ciret	
	CS69	David Walton	
	CS81	Kate Eccles OAM	
	CS95	Robert Erwin Firth	
the Division of Warringah gain all or most localities from the North Sydney Council within the Division of North Sydney	S14	Jeff Waddell	the proposed Division of Warringah gain: <ul style="list-style-type: none"> <li>the localities of Cremorne, Crows Nest, Kirribilli, Lavender Bay, McMahons Point, Milsons Point, Neutral Bay, North Sydney, Waverton, and Wollstonecraft,</li> <li>and the part of the locality of Cammeray located to the east of Hamilton Lane</li> </ul>
	S16	Darren McSweeney	
	S18	Leon Shinkai	
	S26	Nicholas Weston	
	S31	Mark Mulcair	
	S43	David Lumsden	
	S48	NSW Labor	
	S49	Luke Dixon	
	S54	Conor Magee	
S56	Joshua Lucock		



Suggestions and comments on suggestions recommend ...	Submission		The Redistribution Committee has proposed that, or responded that...
	No.	Submitted by	
the Division of Warringah gain only the part of North Sydney Council east of the Warringah Freeway from the Division of North Sydney	S29	Peter Mitchell	the proposed Division of Warringah: <ul style="list-style-type: none"> <li>gain the localities of Cremorne, Crows Nest, Kirribilli, Lavender Bay, McMahons Point, Milsons Point, Neutral Bay, North Sydney, Waverton, and Wollstonecraft, and</li> <li>the part of the locality of Cammeray east of Hamilton Lane from the abolished Division of North Sydney</li> </ul>
	S42	Zali Steggall OAM MP	
	S46	The Greens NSW	
	S50	NSW Nationals	
	CS19	John Gilmour	
	CS21	SienaDune Buchanan	
	CS35	Dr Alan Marel	
	CS44	Roger Freney	
	CS46	Lori Callahan	
	CS47	David Taylor	
	CS51	Kylea Tink MP	
	CS53	Peter Ashcroft	
	CS54	Catherine Willis	
	CS59	Peter Hooker	
	CS60	Glen Butler	
	CS62	Catherine Ciret	
	CS69	David Walton	
	CS78	Jeanette Hack	
	CS81	Kate Eccles OAM	
	CS85	Rob Mills	
CS88	Voices of North Sydney		
CS95	Robert Erwin Firth		
CS98	Peter Mitchell		
CS99	Terrence Michael Jones		
the Division of Watson gain all or part of the localities of Beverly Hills, Narwee, Peakhurst, and Riverwood from the Division of Banks	S31	Mark Mulcair	the parts of the localities of Beverly Hills, Narwee, Peakhurst, and Riverwood currently located in the Division of Banks remain in the proposed Division of Banks
	S43	David Lumsden	
	S54	Conor Magee	
	S56	Joshua Lucock	
the Division of Watson gain all or part of the localities of Canterbury, Earlwood, Hurlstone Park from the Division of Barton	S25	Benjamin Close	the proposed Division of Grayndler gain: <ul style="list-style-type: none"> <li>the locality of Hurlstone Park, and</li> <li>the part of the locality of Canterbury located to the north of the Cooks River</li> </ul>
	S29	Peter Mitchell	
	S41	David M	
	S50	NSW Nationals	

Suggestions and comments on suggestions recommend ...	Submission		The Redistribution Committee has proposed that, or responded that...
	No.	Submitted by	
the Division of Watson gain all or part of the localities of Belmore, Campsie, Clemton Park, and Kingsgrove from the Division of Barton	S18	Leon Shinkai	the parts of the localities of Belmore, Campsie, Clemton Park, and Kingsgrove in the Division of Barton remain in the proposed Division of Barton
	S25	Benjamin Close	
	S29	Peter Mitchell	
	S41	David M	
	S43	David Lumsden	
	S50	NSW Nationals	
	S56	Joshua Lucock	
the Division of Watson gain all or part of the localities of Bankstown, Birrong, Padstow, Potts Hill, and Yagoona from the Division of Blaxland	S14	Jeff Waddell	the proposed Division of Watson gain: <ul style="list-style-type: none"> <li>the part of the locality of Blacktown located to the north of Canterbury Road, and</li> <li>the parts of the locality of Yagoona located to the east of the T3 Bankstown train line and south of the Hume Highway</li> </ul>
	S16	Darren McSweeney	
	S19	Ben Last	
	S47	Liberal Party of Australia, NSW Division	
	S48	NSW Labor	
	S49	Luke Dixon	
	CS96	Anonymous 1	
the Division of Wentworth gain all or part the localities of Clovelly, Coogee, and Randwick from the Division of Kingsford Smith	S14	Jeff Waddell	the proposed Division of Wentworth gain: <ul style="list-style-type: none"> <li>the locality of Clovelly,</li> <li>the part of the locality of Coogee located to the north of Alison Road and Moore Street, and</li> <li>the part of the locality of Randwick located to the north of Alison Road</li> </ul>
	S18	Leon Shinkai	
	S24	The Hon. Malcolm Turnbull AC	
	S25	Benjamin Close	
	S29	Peter Mitchell	
	S31	Mark Mulcair	
	S40	Damien Ferri	
	S43	David Lumsden	
	S44	Allegra Spender MP	
	S46	The Greens NSW	
	S47	Liberal Party of Australia, NSW Division	
	S48	NSW Labor	
	S49	Luke Dixon	
	S50	NSW Nationals	
	S56	Joshua Lucock	
	CS29	Norman Davies	
	CS96	Anonymous 1	
	CS98	Peter Mitchell	

Suggestions and comments on suggestions recommend ...	Submission		The Redistribution Committee has proposed that, or responded that...
	No.	Submitted by	
the Division of Wentworth gain all or part of the localities of Kensington and Kingsford from the Division of Kingsford Smith	S14	Jeff Waddell	the localities of Kensington and Kingsford remain in the proposed Division of Kingsford Smith
	S25	Benjamin Close	
	S29	Peter Mitchell	
	S31	Mark Mulcair	
	S48	NSW Labor	
	CS98	Peter Mitchell	
the Division of Wentworth gain all or part of the localities of Darlinghurst, Potts Point, and Woolloomooloo from the Division of Sydney	S16	Darren McSweeney	the proposed Division of Wentworth gain: <ul style="list-style-type: none"> <li>• the localities of Potts Point and Woolloomooloo, and</li> <li>• the part of the locality of Darlinghurst located to the north of Oxford Street</li> </ul>
	S18	Leon Shinkai	
	S24	The Hon. Malcolm Turnbull AC	
	S43	David Lumsden	
	S44	Allegra Spender MP	
	S46	The Greens NSW	
	S47	Liberal Party of Australia, NSW Division	
	S49	Luke Dixon	
	S53	Justin Lamond	
	S54	Conor Magee	
	S56	Joshua Lucock	
	CS8	Andrew Elder	
	CS83	Conor Magee	
	CS84	NSW Labor	
	CS93	Samuel Barry & Laura Strawbridge	
the Division of Wentworth gain all or part of the locality of Surry Hills from the Division of Sydney	S16	Darren McSweeney	the locality of Surry Hills remain in the proposed Division of Sydney
	S44	Allegra Spender MP	
	S47	Liberal Party of Australia, NSW Division	
	S53	Justin Lamond	
	S54	Conor Magee	
	CS8	Andrew Elder	
	CS83	Conor Magee	
	CS84	NSW Labor	
	CS93	Samuel Barry & Laura Strawbridge	

Suggestions and comments on suggestions recommend ...	Submission		The Redistribution Committee has proposed that, or responded that...
	No.	Submitted by	
the Division of Werriwa gain all or part of the localities of Liverpool and Warwick Farm from the Division of Fowler	S31	Mark Mulcair	the localities of Liverpool and Warwick Farm in the Division of Fowler remain in the proposed Division of Fowler
	S43	David Lumsden	
	S47	Liberal Party of Australia, NSW Division	
	S50	NSW Nationals	
	CS4	Dai Le MP	
	CS96	Anonymous 1	
the Division of Werriwa gain all or part of the localities of Catherine Field, Leppington, and Rossmore from the Division of Macarthur	S16	Darren McSweeney	the proposed Division of Hume gain: <ul style="list-style-type: none"> <li>• the locality of Catherine Field,</li> <li>• the part of the locality of Leppington located to the west of Camden Valley Way, and</li> <li>• the part of the locality of Rossmore located to the south of Bringelly Road</li> </ul>
	S19	Ben Last	
	S29	Peter Mitchell	
	S40	Damien Ferri	
the Division of Whitlam gain localities from the Wollongong City Council in the Division of Cunningham	S16	Darren McSweeney	the parts of the Wollongong City Council located in the Division of Cunningham remain in the proposed Division of Cunningham
	S25	Benjamin Close	
	S43	David Lumsden	
	S48	NSW Labor	
	S53	Justin Lamond	
	S55	Michael Ritchie	
the Division of Whitlam should not include the Southern Highlands region	S3	Ian Scandrett	the Wingecarribee Shire Council be united in the proposed Division of Whitlam
	S11	Ian James Stirling Bowie	
the Division of Whitlam gain all or part of the Wingecarribee Shire Council from the Division of Hume	S14	Jeff Waddell	the Wingecarribee Shire Council be united in the proposed Division of Whitlam
	S18	Leon Shinkai	
	S19	Ben Last	
	S40	Damien Ferri	
	S49	Luke Dixon	
	S50	NSW Nationals	
	CS8	Andrew Elder	
	CS20	Fred Mariani	
	CS40	Daniel Jackson	
CS66	Damien Ferri		

Note:

1. S = suggestion received

2. CS = comment on suggestion received

3. Refer to Appendix D and Appendix E for full list of suggestions and comments on suggestions received

## Appendix G: Constructing proposed electoral boundaries

The AEC maintains the electoral roll on the basis of alignment to SA1s, and is able to provide data on enrolments and projected enrolments at this level. Accordingly, in formulating its proposals, the Redistribution Committee used SA1s as its basic building blocks. The SA1s have defined boundaries and are of differing sizes and shapes. In cases where the Redistribution Committee considered that a particular SA1 boundary was inappropriate for use as an electoral division boundary, the SA1 was split to provide a more meaningful boundary.

The indicative area of electoral divisions in New South Wales has been calculated by aggregating the area of:

- all land-based SA1s;
- any parts of land-based SA1s; and
- any lakes, ponds, rivers, creeks, wetlands or marshes not already included in land-based SA1s, that are contained within the divisional boundary of each electoral division.

Areas are calculated using the AEC's Electoral Boundary Mapping System (EBMS), developed within the 'MapInfo Professional' software package.

The Redistribution Committee used EBMS as an aid to model various boundary options.

## Appendix H: Proposed distribution of electors in the Division of North Sydney

Proposed distribution	Enrolment as at Wednesday 9 August 2023	Projected enrolment as at Monday 10 April 2028
<b>Electors transferred to proposed Division of Bennelong</b>		
Chatswood (West) – Lane Cove North	11,806	11,570
Gladesville – Huntleys Point	2,806	2,893
Greenwich – Riverview	9,112	9,316
Hunters Hill – Woolwich	7,266	7,368
Lane Cove	10,480	10,799
Migratory – Offshore – Shipping (NSW)	1	0
St Leonards – Naremburn	986	1,243
<b>Total transferred to proposed Division of Bennelong</b>	<b>42,457</b>	<b>43,189</b>
<b>Electors transferred to proposed Division of Bradfield</b>		
Artarmon	5,557	5,298
Castle Cove – Northbridge	7,661	7,844
Chatswood – East	4,685	4,506
St Leonards – Naremburn	6,686	6,635
Willoughby	8,604	8,685
<b>Total transferred to proposed Division of Bradfield</b>	<b>33,193</b>	<b>32,968</b>
<b>Electors transferred to proposed Division of Warringah</b>		
Castle Cove – Northbridge	0	0
Cremorne – Cammeray	9,194	9,264
Crows Nest – Waverton	12,790	12,321
Neutral Bay – Kirribilli	6,539	6,160
North Sydney – Lavender Bay	8,457	8,664
<b>Total transferred to proposed Division of Warringah</b>	<b>36,980</b>	<b>36,409</b>
<b>Total electors transferred from the existing Division of North Sydney to another proposed electoral division</b>	<b>112,630</b>	<b>112,566</b>

# Appendix I: Guidelines for naming federal electoral divisions

Determining the names of federal electoral divisions is part of the process of conducting a federal redistribution within a state or territory.

The criteria used by redistribution committees to propose the names of electoral divisions, and used by augmented electoral commissions to determine the names of electoral divisions, have previously been the subject of recommendations from the Joint Standing Committee on Electoral Matters. From these recommendations, a set of guidelines were developed as a point of reference only.

It should be noted that redistribution committees and augmented electoral commissions are in no way bound by the guidelines.

## **Naming after persons**

In the main, electoral divisions should be named after deceased Australians who have rendered outstanding service to their country.

When new electoral divisions are created the names of former Prime Ministers should be considered.

## **Federation Divisional names**

Every effort should be made to retain the names of original federation electoral divisions.

## **Geographical names**

Locality or place names should generally be avoided, but in certain areas the use of geographical features may be appropriate (e.g. Perth).

## **Aboriginal and Torres Strait Islander names**

Aboriginal and Torres Strait Islander names should be used where appropriate and as far as possible existing Aboriginal and Torres Strait Islander divisional names should be retained.

## **Other criteria**

The names of Commonwealth electoral divisions should not duplicate existing state districts.

Qualifying names may be used where appropriate (e.g. North Sydney).

Names of electoral divisions should not be changed or transferred to new areas without very strong reasons.

When two or more electoral divisions are partially combined, as far as possible the name of the new electoral division should be that of the old electoral division which had the greatest number of electors within the new boundaries. However, where the socio-demographic nature of the electoral division in question has changed significantly, this should override the numerical formula.

## Appendix J: Summary of existing electoral division names

The following table summarises electoral divisions as at Monday 2 August 2021.

Category	New South Wales electoral divisions in this category	Australian electoral divisions in this category
Electoral division is named after one or more people	34 of 47 (72.3%)	116 of 151 (76.8%)
Electoral division is named after a man	29 of 47 (61.7%)	90 of 151 (59.6%)
Electoral division is named after a woman	3 of 47 (6.4%)	17 of 151 (11.3%)
Electoral division is jointly named	2 of 47 (4.3%)	9 of 151 (6.0%)
Electoral division is named after a former Prime Minister	8 of 47 (17.0%)	22 of 151 (14.6%)
Electoral division is named after a geographical feature	13 of 47 (27.7%)	35 of 151 (23.2%)
Electoral division is named for an Aboriginal or Torres Strait Islander person or word	7 of 47 (14.9%)	24 of 151 (15.9%)
Electoral division is named for an Aboriginal or Torres Strait Islander person	1 of 47 (2.1%)	8 of 151 (5.3%)
Electoral division is named for an Aboriginal or Torres Strait Islander word	6 of 47 (12.8%)	16 of 151 (10.6%)
Electoral division name is that of an original Federation electoral division name	15 of 47 (31.9%)	36 of 151 (23.8%)

Source: Data available at: [www.aec.gov.au/Electorates/Redistributions/electoral-names.htm](http://www.aec.gov.au/Electorates/Redistributions/electoral-names.htm)

Note:

1. Jointly named electoral divisions are those which have been named for a husband and wife, for a family, or for a group of individuals with a common surname who may or may not be related.
2. Electoral divisions named for an Aboriginal or Torres Strait Islander word include those named for an anglicised version of an Aboriginal or Torres Strait Islander word.
3. Federation electoral divisions are those which were in place for the 1901 election.



## Appendix K: Additional potential names of electoral divisions considered by the Redistribution Committee

Name	Lifespan	Occupation
Sir John Warcup Cornforth AC CBE FRS	1917–2013	Chemist
Lady Rita Cornforth	1915–2012	Organic chemist
Joan Maie Freeman AO	1918–1998	Nuclear physicist
Pearl Mary (Gambanyi) Gibbs	1901–1983	Indigenous leader, Indigenous rights activist/ supporter, women's activist
Dr Elinor Catherine Hamlin AC MBBS MD FRCS FRANZCOG FRCOG	1924–2020	Gynaecologist, obstetrician, surgeon, advocate for women's health
Florence Violet McKenzie OBE	1890–1982	Adult educator, children's author, electrical engineer, food writer, telegraphist
Nancy Grace Augusta Wake AC GM	1912–2011	Journalist, resistance fighter, spy / servicewoman

# Appendix L: Timetable for the remainder of the redistribution of New South Wales

Provision of the Electoral Act	Requirement	Date
ss.68(2)	Invitation to make written objections and written comments on objections	Gazette notice to be published on Friday 14 June 2024
para 68(2)(a)	Objections close at 6pm on the 4th Friday after publication of the Gazette notice	Written objections must be received by 6pm AEST on Friday 12 July 2024
ss.69(2)	Objections made available for public perusal starting on the 5th Monday after publication of the Gazette notice	Objections will be made available in the office of the Australian Electoral Officer for New South Wales and on the AEC website on Monday 15 July 2024
para 68(2)(b)	Comments on objections close at 6pm on the 6th Friday after publication of the Gazette notice	Comments on objections must be received by 6pm AEST on Friday 26 July 2024
ss.69(4)	Comments on objections made available for public perusal starting on the 7th Monday after publication of the Gazette notice	Comments on objections will be made available in the office of the Australian Electoral Officer for New South Wales and on the AEC website on Monday 29 July 2024
ss.72(1)	Consideration of all objections and comments on objections received by the statutory timeframe	The augmented Electoral Commission will consider objections and comments on objections during July and August 2024
ss.72(3)	Public inquiry/inquiries into objections and comments on objections held (if required)	Date(s) to be advised <sup>1</sup>
para 72(10)(b)	The augmented Electoral Commission announces the proposed redistribution	Date to be advised
ss.72(12) and 72(13)	Further objection period – if required	Date(s) to be advised
ss.73(1)	Determination of names and boundaries of electoral divisions published in the Gazette	Thursday 10 October 2024
ss.75(2)	Redistribution report laid before both Houses of Parliament	Date to be advised
	Redistribution report and maps available to the public	Date to be advised

Note:

1. A public inquiry, if required, would be held between July and August 2024.

## Appendix M: General description of how proposed electoral divisions are constituted

The following tables show how each electoral division has been constructed and are intended to assist electors to identify if their electoral division will be altered as a result of this proposed redistribution.

The unit to display this construction is Statistical Area 2s (SA2s). Each SA2 comprises a number of SA1s.

Proposed electoral divisions are displayed in alphabetical order.

## Proposed Division of Banks

Proposed division make up	Enrolment as at Wednesday 9 August 2023	Projected enrolment as at Monday 10 April 2028
<b>Electors retained from the existing Division of Banks</b>		
Migratory – Offshore – Shipping (NSW)	0	0
Mortdale – Oatley	10,008	10,947
Narwee – Beverly Hills	6,583	7,452
Oatley – Hurstville Grove	9,131	9,088
Padstow	12,256	13,476
Panania (North) – Milperra	5,053	5,916
Panania (South) – Picnic Point	11,577	13,043
Peakhurst – Lugarno	14,641	16,207
Penshurst	5,736	6,637
Punchbowl	0	0
Revesby	10,541	11,896
Riverwood	6,995	7,723
South Hurstville – Blakehurst	6,540	6,970
<b>Total electors retained from the existing Division of Banks</b>	<b>99,061</b>	<b>109,355</b>
<b>Electors transferred from another electoral division into the proposed Division of Banks</b>		
Electors transferred from the existing Division of Blaxland		
Bankstown – South	7	12
Condell Park	10	14
Panania (North) – Milperra	2,958	3,252
Revesby	1,392	1,591
<b>Total transferred from the existing Division of Blaxland</b>	<b>4,367</b>	<b>4,869</b>
Electors transferred from the existing Division of Cook		
Migratory – Offshore – Shipping (NSW)	0	0
South Hurstville – Blakehurst	5,775	6,377
<b>Total transferred from the existing Division of Cook</b>	<b>5,775</b>	<b>6,377</b>
Electors transferred from the existing Division of Watson		
Bankstown – South	0	0
Narwee – Beverly Hills	0	0
Punchbowl	4,229	4,874
Riverwood	0	0
Roselands	4,067	4,643
<b>Total transferred from the existing Division of Watson</b>	<b>8,296</b>	<b>9,517</b>
<b>Total electors transferred from another electoral division into the proposed Division of Banks</b>	<b>18,438</b>	<b>20,763</b>
<b>Total for proposed Division of Banks</b>	<b>117,499</b>	<b>130,118</b>
<b>Electors transferred from the existing Division of Banks to another proposed electoral division</b>		
Electors transferred to proposed Division of Barton		
Kogarah Bay – Carlton – Allawah	6,390	6,950
South Hurstville – Blakehurst	3,061	3,252
<b>Total transferred to proposed Division of Barton</b>	<b>9,451</b>	<b>10,202</b>
<b>Total electors transferred from the existing Division of Banks to another proposed electoral division</b>	<b>9,451</b>	<b>10,202</b>

## Proposed Division of Barton

Proposed division make up	Enrolment as at Wednesday 9 August 2023	Projected enrolment as at Monday 10 April 2028
<b>Electors retained from the existing Division of Barton</b>		
Arncliffe – Bardwell Valley	9,950	10,778
Belmore – Belfield	283	302
Bexley – North	6,849	6,991
Bexley – South	9,818	10,966
Canterbury – South	6,488	6,719
Earlwood	13,537	15,009
Hurstville – Central	4,673	5,050
Hurstville – North	7,572	7,952
Kingsgrove (South) – Bardwell Park	9,278	10,255
Kingsgrove – North	2,357	2,672
Kogarah	4,906	4,982
Kogarah Bay – Carlton – Allawah	507	560
Monterey – Brighton-le-Sands – Kyeemagh	31	37
Narwee – Beverly Hills	2,509	2,877
Rockdale – Banksia	11,488	12,397
Roselands	0	0
Wolli Creek	3,765	4,548
<b>Total electors retained from the existing Division of Barton</b>	<b>94,011</b>	<b>102,095</b>
<b>Electors transferred from another electoral division into the proposed Division of Barton</b>		
Electors transferred from the existing Division of Banks		
Kogarah Bay – Carlton – Allawah	6,390	6,950
South Hurstville – Blakehurst	3,061	3,252
<b>Total transferred from the existing Division of Banks</b>	<b>9,451</b>	<b>10,202</b>
Electors transferred from the existing Division of Cook		
Kogarah	2,439	2,814
Kogarah Bay – Carlton – Allawah	3,441	3,861
Sans Souci – Ramsgate	808	922
<b>Total transferred from the existing Division of Cook</b>	<b>6,688</b>	<b>7,597</b>
Electors transferred from the existing Division of Watson		
Belmore – Belfield	1,887	2,043
Kingsgrove – North	1,952	2,145
Narwee – Beverly Hills	0	0
Roselands	5,770	6,413
<b>Total transferred from the existing Division of Watson</b>	<b>9,609</b>	<b>10,601</b>
<b>Total electors transferred from another electoral division into the proposed Division of Barton</b>	<b>25,748</b>	<b>28,400</b>
<b>Total for proposed Division of Barton</b>	<b>119,759</b>	<b>130,495</b>

Proposed division make up	Enrolment as at Wednesday 9 August 2023	Projected enrolment as at Monday 10 April 2028
Electors transferred from the existing Division of Barton to another proposed electoral division		
Electors transferred to proposed Division of Grayndler		
Canterbury (North) – Ashbury	1,054	1,035
Dulwich Hill – Lewisham	608	539
Marrickville – South	7,551	8,153
Sydenham – Tempe – St Peters	2,549	2,685
<b>Total transferred to proposed Division of Grayndler</b>	<b>11,762</b>	<b>12,412</b>
Electors transferred to proposed Division of Kingsford Smith		
Monterey – Brighton-le-Sands – Kyeemagh	6,549	7,410
Rockdale – Banksia	4	2
<b>Total transferred to proposed Division of Kingsford Smith</b>	<b>6,553</b>	<b>7,412</b>
<b>Total electors transferred from the existing Division of Barton to another proposed electoral division</b>	<b>18,315</b>	<b>19,824</b>

## Proposed Division of Bennelong

Proposed division make up	Enrolment as at Wednesday 9 August 2023	Projected enrolment as at Monday 10 April 2028
<b>Electors retained from the existing Division of Bennelong</b>		
Chatswood (West) – Lane Cove North	255	221
Denistone	4,687	4,728
Eastwood	9,460	9,726
Epping (NSW) – West	4	4
Gladesville – Huntleys Point	8,510	8,730
Macquarie Park – Marsfield	12,762	13,615
Migratory – Offshore – Shipping (NSW)	0	0
North Ryde – East Ryde	10,003	9,706
Putney	3,123	3,151
Ryde – North	13,453	14,153
Ryde – South	6,312	7,483
West Ryde – Meadowbank	12,228	12,399
<b>Total electors retained from the existing Division of Bennelong</b>	<b>80,797</b>	<b>83,916</b>
<b>Electors transferred from another electoral division into the proposed Division of Bennelong</b>		
Electors transferred from the existing Division of North Sydney		
Chatswood (West) – Lane Cove North	11,806	11,570
Gladesville – Huntleys Point	2,806	2,893
Greenwich – Riverview	9,112	9,316
Hunters Hill – Woolwich	7,266	7,368
Lane Cove	10,480	10,799
Migratory – Offshore – Shipping (NSW)	0	0
St Leonards – Naremburn	986	1,243
<b>Total transferred from the existing Division of North Sydney</b>	<b>42,456</b>	<b>43,189</b>
<b>Total electors transferred from another electoral division into the proposed Division of Bennelong</b>	<b>42,456</b>	<b>43,189</b>
<b>Total for proposed Division of Bennelong</b>	<b>123,253</b>	<b>127,105</b>
<b>Electors transferred from the existing Division of Bennelong to another proposed electoral division</b>		
Electors transferred to proposed Division of Berowra		
Epping (East) – North Epping	8,460	8,892
Epping (NSW) – West	6,062	6,182
<b>Total transferred to proposed Division of Berowra</b>	<b>14,522</b>	<b>15,074</b>
Electors transferred to proposed Division of Parramatta		
Carlingford – East	7,010	7,103
Eastwood	1,475	1,585
Epping (NSW) – West	4,471	4,435
Ermington – Rydalmere	8,515	10,011
<b>Total transferred to proposed Division of Parramatta</b>	<b>21,471</b>	<b>23,134</b>
<b>Total electors transferred from the existing Division of Bennelong to another proposed electoral division</b>	<b>35,993</b>	<b>38,208</b>

## Proposed Division of Berowra

Proposed division make up	Enrolment as at Wednesday 9 August 2023	Projected enrolment as at Monday 10 April 2028
<b>Electors retained from the existing Division of Berowra</b>		
Asquith – Mount Colah	13,138	13,205
Berowra – Brooklyn – Cowan	8,604	8,480
Castle Hill – East	3,691	3,818
Cherrybrook	12,775	11,967
Dural – Kenthurst – Wisemans Ferry	16,669	19,201
Galston – Laughtondale	4,047	4,370
Glenhaven	4,799	5,248
Hornsby – West	6,934	7,203
Migratory – Offshore – Shipping (NSW)	0	0
Normanhurst – Thornleigh – Westleigh	11,381	11,597
Pennant Hills – Cheltenham	15,017	14,616
Pitt Town – McGraths Hill	331	394
<b>Total electors retained from the existing Division of Berowra</b>	<b>97,386</b>	<b>100,099</b>
<b>Electors transferred from another electoral division into the proposed Division of Berowra</b>		
Electors transferred from the existing Division of Bennelong		
Epping (East) – North Epping	8,460	8,892
Epping (NSW) – West	6,062	6,182
<b>Total transferred from the existing Division of Bennelong</b>	<b>14,522</b>	<b>15,074</b>
Electors transferred from the existing Division of Bradfield		
Asquith – Mount Colah	1,762	1,771
Hornsby – East	6,748	6,205
Normanhurst – Thornleigh – Westleigh	1,898	1,919
Wahroonga (West) – Waitara	6,440	6,928
<b>Total transferred from the existing Division of Bradfield</b>	<b>16,848</b>	<b>16,823</b>
<b>Total electors transferred from another electoral division into the proposed Division of Berowra</b>	<b>31,370</b>	<b>31,897</b>
<b>Total for proposed Division of Berowra</b>	<b>128,756</b>	<b>131,996</b>
<b>Electors transferred from the existing Division of Berowra to another proposed electoral division</b>		
Electors transferred to proposed Division of Mitchell		
Carlingford – West	0	0
Castle Hill – North	74	75
West Pennant Hills	7,297	7,201
<b>Total transferred to proposed Division of Mitchell</b>	<b>7,371</b>	<b>7,276</b>
Electors transferred to proposed Division of Parramatta		
Carlingford – West	1,982	1,779
<b>Total transferred to proposed Division of Parramatta</b>	<b>1,982</b>	<b>1,779</b>
<b>Total electors transferred from the existing Division of Berowra to another proposed electoral division</b>	<b>9,353</b>	<b>9,055</b>



## Proposed Division of Blaxland

Proposed division make up	Enrolment as at Wednesday 9 August 2023	Projected enrolment as at Monday 10 April 2028
<b>Electors retained from the existing Division of Blaxland</b>		
Auburn – Central	8,760	9,248
Auburn – North	3,765	4,058
Auburn – South	5,127	6,041
Bass Hill – Georges Hall	6,232	7,001
Berala	4,998	5,558
Chester Hill – Sefton	12,651	13,906
Chullora	810	1,008
Granville – Clyde	14	1
Guildford – South Granville	6,994	7,852
Lidcombe	2,798	2,989
Regents Park	3,098	3,649
Yagoona – Birrong	6,120	6,947
<b>Total electors retained from the existing Division of Blaxland</b>	<b>61,367</b>	<b>68,258</b>
<b>Electors transferred from another electoral division into the proposed Division of Blaxland</b>		
Electors transferred from the existing Division of McMahon		
Fairfield – East	2,766	3,294
Guildford – South Granville	4,083	4,677
Guildford West – Merrylands West	13,756	15,818
Merrylands – Holroyd	5,304	5,874
South Wentworthville	3,009	3,392
Yennora Industrial	12	12
<b>Total transferred from the existing Division of McMahon</b>	<b>28,930</b>	<b>33,067</b>
Electors transferred from the existing Division of Parramatta		
Granville – Clyde	12,000	13,209
Guildford – South Granville	2,384	2,691
Merrylands – Holroyd	8,225	9,242
South Wentworthville	1,740	1,936
<b>Total transferred from the existing Division of Parramatta</b>	<b>24,349</b>	<b>27,078</b>
<b>Total electors transferred from another electoral division into the proposed Division of Blaxland</b>	<b>53,279</b>	<b>60,145</b>
<b>Total for proposed Division of Blaxland</b>	<b>114,646</b>	<b>128,403</b>
<b>Electors transferred from the existing Division of Blaxland to another proposed electoral division</b>		
Electors transferred to proposed Division of Banks		
Bankstown – South	7	12
Condell Park	10	14
Panania (North) – Milperra	2,958	3,252
Revesby	1,392	1,591
<b>Total transferred to proposed Division of Banks</b>	<b>4,367</b>	<b>4,869</b>

Proposed division make up	Enrolment as at Wednesday 9 August 2023	Projected enrolment as at Monday 10 April 2028
Electors transferred to proposed Division of Watson		
Bankstown – North	9,169	10,188
Bankstown – South	9,360	10,509
Bass Hill – Georges Hall	9,153	9,914
Chullora	0	0
Condell Park	8,362	9,517
Yagoona – Birrong	8,223	9,437
<b>Total transferred to proposed Division of Watson</b>	<b>44,267</b>	<b>49,565</b>
<b>Total electors transferred from the existing Division of Blaxland to another proposed electoral division</b>	<b>48,634</b>	<b>54,434</b>

## Proposed Division of Bradfield

Proposed division make up	Enrolment as at Wednesday 9 August 2023	Projected enrolment as at Monday 10 April 2028
<b>Electors retained from the existing Division of Bradfield</b>		
Castle Cove – Northbridge	1,902	1,956
Chatswood (West) – Lane Cove North	1,713	1,630
Chatswood – East	5,369	4,927
Forestville – Killarney Heights	0	0
Gordon – Killara	14,614	14,843
Lindfield – Roseville	16,225	16,071
Migratory – Offshore – Shipping (NSW)	0	0
Pymble	11,636	11,496
St Ives	14,271	14,366
Turramurra	14,044	14,603
Wahroonga (East) – Warrawee	12,418	12,730
Wahroonga (West) – Waitara	86	78
<b>Total electors retained from the existing Division of Bradfield</b>	<b>92,278</b>	<b>92,700</b>
<b>Electors transferred from another electoral division into the proposed Division of Bradfield</b>		
Electors transferred from the existing Division of North Sydney		
Artarmon	5,557	5,298
Castle Cove – Northbridge	7,661	7,844
Chatswood – East	4,685	4,506
Migratory – Offshore – Shipping (NSW)	0	0
St Leonards – Naremburn	6,686	6,635
Willoughby	8,604	8,685
<b>Total transferred from the existing Division of North Sydney</b>	<b>33,193</b>	<b>32,968</b>
<b>Total electors transferred from another electoral division into the proposed Division of Bradfield</b>	<b>33,193</b>	<b>32,968</b>
<b>Total for proposed Division of Bradfield</b>	<b>125,471</b>	<b>125,668</b>
<b>Electors transferred from the existing Division of Bradfield to another proposed electoral division</b>		
Electors transferred to proposed Division of Berowra		
Asquith – Mount Colah	1,762	1,771
Hornsby – East	6,748	6,205
Normanhurst – Thornleigh – Westleigh	1,898	1,919
Wahroonga (West) – Waitara	6,440	6,928
<b>Total transferred to proposed Division of Berowra</b>	<b>16,848</b>	<b>16,823</b>
<b>Total electors transferred from the existing Division of Bradfield to another proposed electoral division</b>	<b>16,848</b>	<b>16,823</b>

## Proposed Division of Calare

Proposed division make up	Enrolment as at Wednesday 9 August 2023	Projected enrolment as at Monday 10 April 2028
Electors retained from the existing Division of Calare		
Bathurst – East	9,055	9,866
Bathurst – South	7,058	7,403
Bathurst – West	10,594	10,796
Bathurst Surrounds	5,381	5,215
Blayney	5,484	5,728
Blue Mountains – South	0	0
Cowra Surrounds	1,682	1,754
Dubbo Surrounds	279	276
Forbes	572	610
Lithgow	9,303	9,141
Lithgow Surrounds	6,631	7,015
Mudgee	9,112	9,328
Mudgee Surrounds – East	2,718	2,776
Mudgee Surrounds – West	7,252	7,699
Oberon	3,519	3,520
Orange	13,629	13,474
Orange – North	15,588	16,360
Orange Surrounds	8,877	9,148
Parkes Surrounds	30	30
Wellington	6,034	6,398
Wollangambe – Wollemi	0	0
<b>Total electors retained from the existing Division of Calare</b>	<b>122,798</b>	<b>126,537</b>
<b>Total for proposed Division of Calare</b>	<b>122,798</b>	<b>126,537</b>

## Proposed Division of Chifley

Proposed division make up	Enrolment as at Wednesday 9 August 2023	Projected enrolment as at Monday 10 April 2028
<b>Electors retained from the existing Division of Chifley</b>		
Bidwill – Hebersham – Emerton	11,498	13,252
Blacktown (North) – Marayong	12,378	14,044
Doonside – Woodcroft	9,076	10,427
Glendenning – Dean Park	5,341	5,393
Hassall Grove – Plumpton	13,958	15,608
Lethbridge Park – Tregear	13,147	14,638
Marsden Park – Shanes Park	11,564	15,997
Mount Druitt – Whalan	13,568	15,804
Quakers Hill	2,182	2,797
Riverstone	967	1,033
Rooty Hill – Minchinbury	10,434	12,182
Schofields (West) – Colebee	6,607	8,902
St Marys – North St Marys	0	0
<b>Total electors retained from the existing Division of Chifley</b>	<b>110,720</b>	<b>130,077</b>
<b>Total for proposed Division of Chifley</b>	<b>110,720</b>	<b>130,077</b>
<b>Electors transferred from the existing Division of Chifley to another proposed electoral division</b>		
Electors transferred to proposed Division of McMahon		
Blacktown – South	1	0
Blacktown – West	10,123	11,441
Doonside – Woodcroft	6,108	7,119
Prospect Reservoir	2	2
Rooty Hill – Minchinbury	0	0
<b>Total transferred to proposed Division of McMahon</b>	<b>16,234</b>	<b>18,562</b>
<b>Total electors transferred from the existing Division of Chifley to another proposed electoral division</b>	<b>16,234</b>	<b>18,562</b>

## Proposed Division of Cook

Proposed division make up	Enrolment as at Wednesday 9 August 2023	Projected enrolment as at Monday 10 April 2028
<b>Electors retained from the existing Division of Cook</b>		
Caringbah	9,094	10,276
Caringbah South	9,823	10,671
Cronulla – Kurnell – Bundeena	17,074	19,289
GyMEA – Grays Point	10,822	12,205
Lilli Pilli – Port Hacking – Dolans Bay	2,594	2,680
Migratory – Offshore – Shipping (NSW)	0	0
Miranda – Yowie Bay	14,847	17,021
Oyster Bay – Como – Jannali	0	0
Sans Souci – Ramsgate	10,488	11,797
Sylvania – Taren Point	12,356	13,751
Woolooware – Burraneer	6,961	7,741
<b>Total electors retained from the existing Division of Cook</b>	<b>94,059</b>	<b>105,431</b>
<b>Electors transferred from another electoral division into the proposed Division of Cook</b>		
Electors transferred from the existing Division of Hughes		
GyMEA – Grays Point	2,557	2,752
Migratory – Offshore – Shipping (NSW)	0	0
Oyster Bay – Como – Jannali	9,837	11,336
Sutherland – Kirrawee	9,606	11,643
<b>Total transferred from the existing Division of Hughes</b>	<b>22,000</b>	<b>25,731</b>
<b>Total electors transferred from another electoral division into the proposed Division of Cook</b>	<b>22,000</b>	<b>25,731</b>
<b>Total for proposed Division of Cook</b>	<b>116,059</b>	<b>131,162</b>
<b>Electors transferred from the existing Division of Cook to another proposed electoral division</b>		
Electors transferred to proposed Division of Banks		
Migratory – Offshore – Shipping (NSW)	0	0
South Hurstville – Blakehurst	5,775	6,377
<b>Total transferred to proposed Division of Banks</b>	<b>5,775</b>	<b>6,377</b>
Electors transferred to proposed Division of Barton		
Kogarah	2,439	2,814
Kogarah Bay – Carlton – Allawah	3,441	3,861
Sans Souci – Ramsgate	808	922
<b>Total transferred to proposed Division of Barton</b>	<b>6,688</b>	<b>7,597</b>
Electors transferred to proposed Division of Kingsford Smith		
Monterey – Brighton-le-Sands – Kyeemagh	3,545	4,184
Sans Souci – Ramsgate	1,317	1,480
<b>Total transferred to proposed Division of Kingsford Smith</b>	<b>4,862</b>	<b>5,664</b>
<b>Total electors transferred from the existing Division of Cook to another proposed electoral division</b>	<b>17,325</b>	<b>19,638</b>

## Proposed Division of Cowper

Proposed division make up	Enrolment as at Wednesday 9 August 2023	Projected enrolment as at Monday 10 April 2028
<b>Electors retained from the existing Division of Cowper</b>		
Bellingen	4,707	4,835
Coffs Harbour – North	13,583	14,080
Coffs Harbour – South	7,995	7,304
Coramba – Nana Glen – Bucca	662	653
Dorrigo	1,993	1,780
Kempsey	11,437	11,522
Kempsey Surrounds	7,474	7,376
Macksville – Scotts Head	4,221	4,325
Migratory – Offshore – Shipping (NSW)	0	0
Nambucca Heads	5,735	5,896
Nambucca Heads Surrounds	6,583	6,621
Port Macquarie – East	9,033	9,554
Port Macquarie – South	13,352	13,748
Port Macquarie – West	16,574	18,130
Port Macquarie Surrounds	1,612	1,593
Sawtell – Boambee	15,462	16,604
South West Rocks	4,795	4,932
Urunga	3,898	4,162
Wauchope	0	0
<b>Total electors retained from the existing Division of Cowper</b>	<b>129,116</b>	<b>133,115</b>
<b>Total for proposed Division of Cowper</b>	<b>129,116</b>	<b>133,115</b>
<b>Electors transferred from the existing Division of Cowper to another proposed electoral division</b>		
Electors transferred to proposed Division of Page		
Korora – Emerald Beach	2,399	2,421
<b>Total transferred to proposed Division of Page</b>	<b>2,399</b>	<b>2,421</b>
<b>Total electors transferred from the existing Division of Cowper to another proposed electoral division</b>	<b>2,399</b>	<b>2,421</b>

## Proposed Division of Cunningham

Proposed division make up	Enrolment as at Wednesday 9 August 2023	Projected enrolment as at Monday 10 April 2028
<b>Electors retained from the existing Division of Cunningham</b>		
Balgownie – Fairy Meadow	15,814	15,580
Berkeley – Lake Heights – Cringila	1,482	1,483
Corrimal – Tarrawanna – Bellambi	12,166	12,385
Figtree – Keiraville	15,794	15,286
Helensburgh	6,544	6,024
Horsley – Kembla Grange	0	0
Illawarra Catchment Reserve	5	3
Migratory – Offshore – Shipping (NSW)	0	0
Port Kembla – Warrawong	7,190	7,111
Port Kembla Industrial	6	6
Thirroul – Austinmer – Coalcliff	8,998	9,354
Unanderra – Mount Kembla	11,027	10,205
Wollongong – East	12,294	12,955
Wollongong – West	11,532	11,751
Woonona – Bulli – Russell Vale	15,271	15,726
<b>Total electors retained from the existing Division of Cunningham</b>	<b>118,123</b>	<b>117,869</b>
<b>Electors transferred from another electoral division into the proposed Division of Cunningham</b>		
Electors transferred from the existing Division of Whitlam		
Berkeley – Lake Heights – Cringila	8,789	8,896
Unanderra – Mount Kembla	233	209
Windang – Primbee	3,401	3,401
<b>Total transferred from the existing Division of Whitlam</b>	<b>12,423</b>	<b>12,506</b>
<b>Total electors transferred from another electoral division into the proposed Division of Cunningham</b>	<b>12,423</b>	<b>12,506</b>
<b>Total for proposed Division of Cunningham</b>	<b>130,546</b>	<b>130,375</b>



## Proposed Division of Dobell

Proposed division make up	Enrolment as at Wednesday 9 August 2023	Projected enrolment as at Monday 10 April 2028
<b>Electors retained from the existing Division of Dobell</b>		
Bateau Bay – Killarney Vale	16,752	17,767
Blue Haven – San Remo	4,712	5,068
Budgewoi – Buff Point – Halekulani	0	0
Calga – Kulnura	294	314
Chittaway Bay – Tumby Umbi	11,982	12,999
Erina – Green Point	1,658	1,792
Gorokan – Kanwal – Charmhaven	16,569	17,723
Jilliby – Yarramalong	2,697	2,892
Migratory – Offshore – Shipping (NSW)	0	0
Niagara Park – Lisarow	3,910	4,181
Ourimbah – Fountaindale	3,699	3,887
The Entrance	12,424	13,700
Toukley – Norah Head	7,620	8,263
Tuggerah – Kangy Angy	3,790	4,290
Wamberal – Forresters Beach	5,351	5,995
Warnervale – Wadalba	13,673	16,309
Wyoming	8,197	8,743
Wyong	6,618	7,519
<b>Total electors retained from the existing Division of Dobell</b>	<b>119,946</b>	<b>131,442</b>
<b>Total for proposed Division of Dobell</b>	<b>119,946</b>	<b>131,442</b>

## Proposed Division of Eden-Monaro

Proposed division make up	Enrolment as at Wednesday 9 August 2023	Projected enrolment as at Monday 10 April 2028
<b>Electors retained from the existing Division of Eden-Monaro</b>		
Bega – Tathra	6,557	6,773
Bega – Eden Hinterland	7,612	8,026
Bombala	1,770	1,841
Braidwood	3,015	3,210
Cooma	4,589	4,504
Cooma Surrounds	2,680	2,754
Deua – Wadbilliga	32	30
Eden	2,482	2,716
Eurobodalla Hinterland	898	964
Googong	4,253	6,493
Goulburn Surrounds	121	123
Jindabyne – Berridale	5,181	5,769
Karabar	6,209	6,195
Merimbula – Tura Beach	8,803	9,276
Narooma – Bermagui	7,557	8,039
Queanbeyan	7,438	8,458
Queanbeyan – East	3,452	3,653
Queanbeyan Surrounds	11,801	13,839
Queanbeyan West – Jerrabomberra	9,078	8,259
Tumut Surrounds	0	0
<b>Total electors retained from the existing Division of Eden-Monaro</b>	<b>93,528</b>	<b>100,922</b>
<b>Electors transferred from another electoral division into the proposed Division of Eden-Monaro</b>		
<b>Electors transferred from the existing Division of Gilmore</b>		
Eurobodalla Hinterland	108	119
Moruya – Tuross Head	2,090	2,183
<b>Total transferred from the existing Division of Gilmore</b>	<b>2,198</b>	<b>2,302</b>
<b>Electors transferred from the existing Division of Hume</b>		
Braidwood	246	283
Goulburn	16,870	17,690
Goulburn Surrounds	5,180	5,648
Queanbeyan Surrounds	261	309
<b>Total transferred from the existing Division of Hume</b>	<b>22,557</b>	<b>23,930</b>
<b>Total electors transferred from another electoral division into the proposed Division of Eden-Monaro</b>	<b>24,755</b>	<b>26,232</b>
<b>Total for proposed Division of Eden-Monaro</b>	<b>118,283</b>	<b>127,154</b>

Proposed division make up	Enrolment as at Wednesday 9 August 2023	Projected enrolment as at Monday 10 April 2028
Electors transferred from the existing Division of Eden-Monaro to another proposed electoral division		
Electors transferred to proposed Division of Riverina		
Goulburn Surrounds	0	0
Tumbarumba	2,468	2,412
Tumut	4,451	4,299
Tumut Surrounds	3,451	3,505
Yass	4,997	4,929
Yass Surrounds	7,837	8,335
<b>Total transferred to proposed Division of Riverina</b>	<b>23,204</b>	<b>23,480</b>
<b>Total electors transferred from the existing Division of Eden-Monaro to another proposed electoral division</b>	<b>23,204</b>	<b>23,480</b>

## Proposed Division of Farrer

Proposed division make up	Enrolment as at Wednesday 9 August 2023	Projected enrolment as at Monday 10 April 2028
Electors retained from the existing Division of Farrer		
Albury – East	12,420	13,850
Albury – North	7,355	7,733
Albury – South	7,519	7,589
Albury Surrounds	9,125	9,493
Corowa	4,434	4,528
Corowa Surrounds	5,494	6,020
Deniliquin	5,331	5,568
Deniliquin Surrounds	4,896	5,101
Griffith (NSW)	12,534	13,689
Griffith Surrounds	8,771	8,363
Hay	2,144	2,236
Lavington	11,614	12,187
Leeton	7,111	6,907
Moama	5,058	5,630
Narrandera	4,417	4,443
Tocumwal – Finley – Jerilderie	7,170	7,527
Tumbarumba	23	22
Wagga Wagga Surrounds	0	0
Wentworth – Buronga	4,086	4,290
Wentworth–Balranald Region	2,232	2,089
<b>Total electors retained from the existing Division of Farrer</b>	<b>121,734</b>	<b>127,265</b>
<b>Total for proposed Division of Farrer</b>	<b>121,734</b>	<b>127,265</b>

## Proposed Division of Fowler

Proposed division make up	Enrolment as at Wednesday 9 August 2023	Projected enrolment as at Monday 10 April 2028
<b>Electors retained from the existing Division of Fowler</b>		
Bonnyrigg Heights – Bonnyrigg	2,852	3,322
Bossley Park – Abbotsbury	12,925	15,200
Cabramatta – Lansvale	15,181	17,040
Cabramatta West – Mount Pritchard	10,682	12,110
Canley Vale – Canley Heights	12,974	14,836
Casula	0	0
Chipping Norton – Moorebank	6,572	7,069
Edensor Park	7,097	8,154
Fairfield	0	0
Fairfield – East	7,109	8,218
Fairfield – West	1,031	1,194
Greenfield Park – Prairiewood	5,793	6,844
Liverpool – East	10,048	11,366
Liverpool – West	8,594	9,450
Lurnea – Cartwright	0	0
St Johns Park – Wakeley	8,003	8,804
Warwick Farm	3,553	4,017
<b>Total electors retained from the existing Division of Fowler</b>	<b>112,414</b>	<b>127,624</b>
<b>Electors transferred from another electoral division into the proposed Division of Fowler</b>		
Electors transferred from the existing Division of McMahon		
Bossley Park – Abbotsbury	464	550
Smithfield – Wetherill Park	4,191	4,770
<b>Total transferred from the existing Division of McMahon</b>	<b>4,655</b>	<b>5,320</b>
<b>Total electors transferred from another electoral division into the proposed Division of Fowler</b>	<b>4,655</b>	<b>5,320</b>
<b>Total for proposed Division of Fowler</b>	<b>117,069</b>	<b>132,944</b>

## Proposed Division of Gilmore

Proposed division make up	Enrolment as at Wednesday 9 August 2023	Projected enrolment as at Monday 10 April 2028
<b>Electors retained from the existing Division of Gilmore</b>		
Batemans Bay	6,763	6,881
Batemans Bay – South	7,144	7,539
Berry – Kangaroo Valley	7,651	8,070
Broulee – Tomakin	3,076	3,265
Callala Bay – Currarong	3,099	3,151
Culburra Beach	4,258	3,911
Deua – Wadbilliga	1	1
Ettrema – Sassafras – Budawang	43	42
Eurobodalla Hinterland	1,845	2,016
Huskisson – Vincentia	3,989	4,339
Kiama	6,952	7,521
Kiama Downs – Minnamurra	4,614	4,460
Kiama Hinterland – Gerringong	6,254	6,482
Moruya – Tuross Head	5,069	5,353
North Nowra – Bomaderry	12,193	12,414
Nowra	15,779	16,936
Robertson – Fitzroy Falls	92	93
St Georges Basin – Erowal Bay	12,186	12,701
Sussex Inlet – Berrara	4,089	4,260
Tomerong – Wandandian – Woollamia	2,913	3,054
Ulladulla	13,891	14,850
Ulladulla Surrounds	4,892	5,243
<b>Total electors retained from the existing Division of Gilmore</b>	<b>126,793</b>	<b>132,582</b>
<b>Total for proposed Division of Gilmore</b>	<b>126,793</b>	<b>132,582</b>
<b>Electors transferred from the existing Division of Gilmore to another proposed electoral division</b>		
Electors transferred to proposed Division of Eden-Monaro		
Eurobodalla Hinterland	108	119
Moruya – Tuross Head	2,090	2,183
<b>Total transferred to proposed Division of Eden-Monaro</b>	<b>2,198</b>	<b>2,302</b>
<b>Total electors transferred from the existing Division of Gilmore to another proposed electoral division</b>	<b>2,198</b>	<b>2,302</b>

## Proposed Division of Grayndler

Proposed division make up	Enrolment as at Wednesday 9 August 2023	Projected enrolment as at Monday 10 April 2028
<b>Electors retained from the existing Division of Grayndler</b>		
Annandale (NSW)	6,941	7,009
Ashfield – North	6,253	6,569
Ashfield – South	1,127	1,178
Canterbury (North) – Ashbury	2,712	2,851
Dulwich Hill – Lewisham	12,795	12,297
Haberfield – Summer Hill	10,138	10,093
Leichhardt	12,598	12,640
Lilyfield – Rozelle	0	0
Marrickville – North	9,253	10,022
Marrickville – South	3,323	3,560
Newtown (NSW)	4,726	4,685
Petersham – Stanmore	15,408	14,959
Sydenham – Tempe – St Peters	3,546	3,873
<b>Total electors retained from the existing Division of Grayndler</b>	<b>88,820</b>	<b>89,736</b>
<b>Electors transferred from another electoral division into the proposed Division of Grayndler</b>		
Electors transferred from the existing Division of Barton		
Canterbury (North) – Ashbury	1,054	1,035
Dulwich Hill – Lewisham	608	539
Marrickville – South	7,551	8,153
Sydenham – Tempe – St Peters	2,549	2,685
<b>Total transferred from the existing Division of Barton</b>	<b>11,762</b>	<b>12,412</b>
Electors transferred from the existing Division of Sydney		
Sydenham – Tempe – St Peters	2	2
<b>Total transferred from the existing Division of Sydney</b>	<b>2</b>	<b>2</b>
Electors transferred from the existing Division of Watson		
Ashfield – South	6,328	6,569
Canterbury (North) – Ashbury	4,165	4,476
Croydon Park – Enfield	12,156	13,246
<b>Total transferred from the existing Division of Watson</b>	<b>22,649</b>	<b>24,291</b>
<b>Total electors transferred from another electoral division into the proposed Division of Grayndler</b>	<b>34,413</b>	<b>36,705</b>
<b>Total for proposed Division of Grayndler</b>	<b>123,233</b>	<b>126,441</b>
<b>Electors transferred from the existing Division of Grayndler to another proposed electoral division</b>		
Electors transferred to proposed Division of Sydney		
Balmain	12,013	11,776
Lilyfield – Rozelle	10,241	9,942
Migratory – Offshore – Shipping (NSW)	5	0
<b>Total transferred to proposed Division of Sydney</b>	<b>22,259</b>	<b>21,718</b>
<b>Total electors transferred from the existing Division of Grayndler to another proposed electoral division</b>	<b>22,259</b>	<b>21,718</b>

## Proposed Division of Greenway

Proposed division make up	Enrolment as at Wednesday 9 August 2023	Projected enrolment as at Monday 10 April 2028
<b>Electors retained from the existing Division of Greenway</b>		
Acacia Gardens	2,395	2,731
Blacktown (East) – Kings Park	7,469	8,359
Glenwood	10,553	11,577
Kellyville Ridge – The Ponds	12,824	13,331
Lalor Park – Kings Langley	16,342	18,402
Quakers Hill	13,036	14,801
Riverstone	8,657	10,031
Schofields – East	15,466	21,520
Stanhope Gardens – Parklea	7,616	7,768
<b>Total electors retained from the existing Division of Greenway</b>	<b>94,358</b>	<b>108,520</b>
<b>Electors transferred from another electoral division into the proposed Division of Greenway</b>		
Electors transferred from the existing Division of Mitchell		
Box Hill – Nelson	9,067	13,703
Pitt Town – McGraths Hill	19	24
Rouse Hill – Beaumont Hills	5,744	8,735
<b>Total transferred from the existing Division of Mitchell</b>	<b>14,830</b>	<b>22,462</b>
<b>Total electors transferred from another electoral division into the proposed Division of Greenway</b>	<b>14,830</b>	<b>22,462</b>
<b>Total for proposed Division of Greenway</b>	<b>109,188</b>	<b>130,982</b>
<b>Electors transferred from the existing Division of Greenway to another proposed electoral division</b>		
Electors transferred to proposed Division of McMahon		
Blacktown (East) – Kings Park	1,848	1,986
Blacktown – South	8,007	8,964
Seven Hills – Prospect	9,759	11,202
Toongabbie – West	5,204	5,501
<b>Total transferred to proposed Division of McMahon</b>	<b>24,818</b>	<b>27,653</b>
Electors transferred to proposed Division of Parramatta		
Lalor Park – Kings Langley	8	11
Pendle Hill – Girraween	5,146	5,865
Toongabbie – West	1,552	2,109
<b>Total transferred to proposed Division of Parramatta</b>	<b>6,706</b>	<b>7,985</b>
<b>Total electors transferred from the existing Division of Greenway to another proposed electoral division</b>	<b>31,524</b>	<b>35,638</b>

## Proposed Division of Hughes

Proposed division make up	Enrolment as at Wednesday 9 August 2023	Projected enrolment as at Monday 10 April 2028
<b>Electors retained from the existing Division of Hughes</b>		
Chipping Norton – Moorebank	7,497	8,757
Cronulla – Kurnell – Bundeena	1,945	2,285
Engadine	12,661	13,511
GyMEA – Grays Point	0	0
Heathcote – Waterfall	5,011	5,628
Helensburgh	0	0
Holsworthy – Wattle Grove	13,818	15,490
Holsworthy Military Area	0	0
Illawong – Alford's Point	8,093	9,047
Loftus – Yarrawarrah	5,512	5,522
Menai – Lucas Heights – Woronora	15,812	16,751
Migratory – Offshore – Shipping (NSW)	0	0
Oyster Bay – Como – Jannali	5,968	6,830
Royal National Park	15	14
Sutherland – Kirrawee	7,030	8,001
Woronora Heights	2,748	3,034
<b>Total electors retained from the existing Division of Hughes</b>	<b>86,110</b>	<b>94,870</b>
<b>Electors transferred from another electoral division into the proposed Division of Hughes</b>		
Electors transferred from the existing Division of Macarthur		
Ingleburn	9,895	13,104
Macquarie Fields	0	0
<b>Total transferred from the existing Division of Macarthur</b>	<b>9,895</b>	<b>13,104</b>
Electors transferred from the existing Division of Werriwa		
Casula	0	0
Denham Court – Bardia	2,234	3,657
Glenfield	4,278	4,734
Ingleburn	1,074	1,480
Macquarie Fields	9,119	10,436
<b>Total transferred from the existing Division of Werriwa</b>	<b>16,705</b>	<b>20,307</b>
<b>Total electors transferred from another electoral division to the proposed Division of Hughes</b>	<b>26,600</b>	<b>33,411</b>
<b>Total for proposed Division of Hughes</b>	<b>112,710</b>	<b>128,281</b>
<b>Electors transferred from the existing Division of Hughes to another proposed electoral division</b>		
Electors transferred to proposed Division of Cook		
GyMEA – Grays Point	2,557	2,752
Migratory – Offshore – Shipping (NSW)	0	0
Oyster Bay – Como – Jannali	9,837	11,336
Sutherland – Kirrawee	9,606	11,643
<b>Total transferred to proposed Division of Cook</b>	<b>22,000</b>	<b>25,731</b>
<b>Total electors transferred from the existing Division of Hughes to another proposed electoral division</b>	<b>22,000</b>	<b>25,731</b>



## Proposed Division of Hume

Proposed division make up	Enrolment as at Wednesday 9 August 2023	Projected enrolment as at Monday 10 April 2028
<b>Electors retained from the existing Division of Hume</b>		
Austral – Greendale	797	941
Badgerys Creek	5	1
Bargo	4,438	4,754
Blue Mountains – South	4	1
Camden – Ellis Lane	9,861	10,496
Cobbitty – Bringelly	3,199	4,332
Douglas Park – Appin	8,163	8,792
Elderslie – Narellan	9,753	10,649
Illawarra Catchment Reserve	2	2
Mount Annan	13,471	15,895
Mulgoa – Luddenham – Orchard Hills	1,740	1,763
Picton – Tahmoor – Buxton	14,288	15,636
Spring Farm	6,399	9,088
The Oaks – Oakdale	7,359	7,495
Warragamba – Silverdale	4,756	4,874
<b>Total electors retained from the existing Division of Hume</b>	<b>84,235</b>	<b>94,719</b>
<b>Electors transferred from another electoral division into the proposed Division of Hume</b>		
Electors transferred from the existing Division of Macarthur		
Cobbitty – Bringelly	239	205
Harrington Park	7,963	8,657
Leppington – Catherine Field	4,721	6,989
Oran Park	11,429	16,531
<b>Total transferred from the existing Division of Macarthur</b>	<b>24,352</b>	<b>32,382</b>
Electors transferred from the existing Division of Werriwa		
Austral – Greendale	966	969
Badgerys Creek	0	0
<b>Total transferred from the existing Division of Werriwa</b>	<b>966</b>	<b>969</b>
<b>Total electors transferred from another electoral division into the proposed Division of Hume</b>	<b>25,318</b>	<b>33,351</b>
<b>Total for proposed Division of Hume</b>	<b>109,553</b>	<b>128,070</b>
<b>Electors transferred from the existing Division of Hume to another proposed electoral division</b>		
Electors transferred to proposed Division of Eden-Monaro		
Braidwood	246	283
Goulburn	16,870	17,690
Goulburn Surrounds	5,180	5,648
Queanbeyan Surrounds	261	309
<b>Total transferred to proposed Division of Eden-Monaro</b>	<b>22,557</b>	<b>23,930</b>
Electors transferred to proposed Division of Riverina		
Goulburn Surrounds	5,436	5,575
Yass Surrounds	1,374	1,516
Young Surrounds	1,807	1,852
<b>Total transferred to proposed Division of Riverina</b>	<b>8,617</b>	<b>8,943</b>

Proposed division make up	Enrolment as at Wednesday 9 August 2023	Projected enrolment as at Monday 10 April 2028
Electors transferred to proposed Division of Whitlam		
Goulburn Surrounds	10	12
Hill Top – Colo Vale	4,868	4,967
Illawarra Catchment Reserve	0	0
Picton – Tahmoor – Buxton	89	99
Robertson – Fitzroy Falls	9	11
Southern Highlands	5,164	5,423
<b>Total transferred to proposed Division of Whitlam</b>	<b>10,140</b>	<b>10,512</b>
<b>Total electors transferred from the existing Division of Hume to another proposed electoral division</b>	<b>41,314</b>	<b>43,385</b>

## Proposed Division of Hunter

Proposed division make up	Enrolment as at Wednesday 9 August 2023	Projected enrolment as at Monday 10 April 2028
<b>Electors retained from the existing Division of Hunter</b>		
Bolton Point – Teralba	7,751	8,224
Bonnells Bay – Silverwater	7,486	8,032
Branxton – Greta – Pokolbin	9,841	10,404
Cessnock	16,817	17,070
Cessnock Surrounds	6,625	7,089
Edgeworth – Cameron Park	12,040	12,729
Glendale – Cardiff – Hillsborough	19	20
Lake Munmorah – Mannering Park	0	0
Migratory – Offshore – Shipping (NSW)	0	0
Morrisset – Cooranbong	14,416	15,450
Rutherford (South) – Telarah	0	0
Singleton	11,801	11,553
Singleton Surrounds	3,919	3,942
Toronto – Awaba	11,116	11,432
Wangi Wangi – Rathmines	7,546	7,866
West Wallsend – Barnsley – Killingworth	5,643	5,701
Wollangambe – Wollemi	0	0
<b>Total electors retained from the existing Division of Hunter</b>	<b>115,020</b>	<b>119,512</b>
<b>Electors transferred from another electoral division into the proposed Division of Hunter</b>		
Electors transferred from the existing Division of Paterson		
Cessnock Surrounds	133	147
Kurri Kurri – Abermain	11,823	11,457
<b>Total transferred from the existing Division of Paterson</b>	<b>11,956</b>	<b>11,604</b>
<b>Total electors transferred from another electoral division into the proposed Division of Hunter</b>	<b>11,956</b>	<b>11,604</b>
<b>Total for proposed Division of Hunter</b>	<b>126,976</b>	<b>131,116</b>
<b>Electors transferred from the existing Division of Hunter to another proposed electoral division</b>		
Electors transferred to proposed Division of New England		
Muswellbrook	8,911	7,856
Muswellbrook Surrounds	2,950	3,217
<b>Total transferred to proposed Division of New England</b>	<b>11,861</b>	<b>11,073</b>
Electors transferred to proposed Division of Newcastle		
Edgeworth – Cameron Park	0	0
Glendale – Cardiff – Hillsborough	0	0
Wallsend – Elernmore Vale	892	988
<b>Total transferred to proposed Division of Newcastle</b>	<b>892</b>	<b>988</b>
Electors transferred to proposed Division of Paterson		
West Wallsend – Barnsley – Killingworth	0	0
<b>Total transferred to proposed Division of Paterson</b>	<b>0</b>	<b>0</b>
Electors transferred to proposed Division of Shortland		
Glendale – Cardiff – Hillsborough	3,815	3,963
<b>Total transferred to proposed Division of Shortland</b>	<b>3,815</b>	<b>3,963</b>
<b>Total electors transferred from the existing Division of Hunter to another proposed electoral division</b>	<b>16,568</b>	<b>16,024</b>

## Proposed Division of Kingsford Smith

Proposed division make up	Enrolment as at Wednesday 9 August 2023	Projected enrolment as at Monday 10 April 2028
<b>Electors retained from the existing Division of Kingsford Smith</b>		
Banksmeadow	262	435
Botany	8,750	9,429
Coogee – Clovelly	7,941	7,971
Eastlakes	6,294	6,688
Kensington (NSW)	7,159	6,806
Kingsford	7,989	7,245
Malabar – La Perouse	7,082	7,987
Maroubra – North	6,981	7,004
Maroubra – South	7,909	8,373
Maroubra – West	6,316	6,167
Mascot	9,570	10,936
Matraville – Chifley	9,644	10,603
Migratory – Offshore – Shipping (NSW)	0	0
Paddington – Moore Park	0	0
Pagewood – Hillsdale – Daceyville	9,001	10,149
Port Botany Industrial	0	0
Randwick – South	7,846	8,523
South Coogee	4,053	3,869
Sydney Airport	1	1
<b>Total electors retained from the existing Division of Kingsford Smith</b>	<b>106,798</b>	<b>112,186</b>
<b>Electors transferred from another electoral division into the proposed Division of Kingsford Smith</b>		
Electors transferred from the existing Division of Barton		
Monterey – Brighton-le-Sands – Kyeemagh	6,549	7,410
Rockdale – Banksia	4	2
<b>Total transferred from the existing Division of Barton</b>	<b>6,553</b>	<b>7,412</b>
Electors transferred from the existing Division of Cook		
Monterey – Brighton-le-Sands – Kyeemagh	3,545	4,184
Sans Souci – Ramsgate	1,317	1,480
<b>Total transferred from the existing Division of Cook</b>	<b>4,862</b>	<b>5,664</b>
<b>Total electors transferred from another electoral division into the proposed Division of Kingsford Smith</b>	<b>11,415</b>	<b>13,076</b>
<b>Total for proposed Division of Kingsford Smith</b>	<b>118,213</b>	<b>125,262</b>
<b>Electors transferred from the existing Division of Kingsford Smith to another proposed electoral division</b>		
Electors transferred to proposed Division of Wentworth		
Coogee – Clovelly	2,754	2,844
Randwick – North	5,929	5,746
<b>Total transferred to proposed Division of Wentworth</b>	<b>8,683</b>	<b>8,590</b>
<b>Total electors transferred from the existing Division of Kingsford Smith to another proposed electoral division</b>	<b>8,683</b>	<b>8,590</b>

## Proposed Division of Lindsay

Proposed division make up	Enrolment as at Wednesday 9 August 2023	Projected enrolment as at Monday 10 April 2028
<b>Electors retained from the existing Division of Lindsay</b>		
Cambridge Park	11,219	12,153
Colyton – Oxley Park	8,406	9,525
Cranebrook – Castlereagh	12,059	14,140
Glenmore Park – Regentville	14,725	15,569
Horsley Park – Kemps Creek	0	0
Jamisonstown – South Penrith	12,554	13,855
Jordan Springs – Llandilo	8,409	10,506
Kingswood – Werrington	15,759	17,952
Mulgoa – Luddenham – Orchard Hills	6,726	7,872
Penrith	12,383	14,654
St Marys – North St Marys	11,102	12,610
Yarramundi – Londonderry	4,081	4,314
<b>Total electors retained from the existing Division of Lindsay</b>	<b>117,423</b>	<b>133,150</b>
<b>Total for proposed Division of Lindsay</b>	<b>117,423</b>	<b>133,150</b>
<b>Electors transferred from the existing Division of Lindsay to another proposed electoral division</b>		
Electors transferred to proposed Division of Macquarie		
Emu Plains – Leonay	10,340	11,184
<b>Total transferred to proposed Division of Macquarie</b>	<b>10,340</b>	<b>11,184</b>
<b>Total electors transferred from the existing Division of Lindsay to another proposed electoral division</b>	<b>10,340</b>	<b>11,184</b>

## Proposed Division of Lyne

Proposed division make up	Enrolment as at Wednesday 9 August 2023	Projected enrolment as at Monday 10 April 2028
<b>Electors retained from the existing Division of Lyne</b>		
Bulahdelah – Stroud	4,067	4,275
Dungog	7,576	7,788
Forster	12,176	12,629
Forster – Tuncurry Surrounds	5,561	6,081
Gloucester	4,251	4,534
Laurieton – Bonny Hills	15,721	16,564
Maitland – North	6,407	6,723
Migratory – Offshore – Shipping (NSW)	0	0
Old Bar – Manning Point – Red Head	10,115	10,922
Port Macquarie – South	0	0
Port Macquarie Surrounds	2,771	2,757
Rutherford (North) – Aberglasslyn	406	411
Seaham – Woodville	4,328	4,324
Taree	16,071	16,385
Taree Surrounds	10,951	11,715
Tea Gardens – Hawks Nest	4,964	5,790
Tuncurry	5,394	5,520
Wauchope	9,979	10,740
Williamstown – Medowie – Karuah	1,486	1,567
Wingham	4,289	4,050
<b>Total electors retained from the existing Division of Lyne</b>	<b>126,513</b>	<b>132,775</b>
<b>Total for proposed Division of Lyne</b>	<b>126,513</b>	<b>132,775</b>

## Proposed Division of Macarthur

Proposed division make up	Enrolment as at Wednesday 9 August 2023	Projected enrolment as at Monday 10 April 2028
<b>Electors retained from the existing Division of Macarthur</b>		
Bradbury – Wedderburn	13,592	14,913
Campbelltown – Woodbine	15,014	16,936
Claymore – Eagle Vale – Raby	13,622	14,304
Currans Hill	4,365	4,975
Denham Court – Bardia	5,245	9,295
Gledswood Hills – Gregory Hills	9,756	14,129
Harrington Park	0	0
Helensburgh	0	0
Holsworthy Military Area	0	0
Leppington – Catherine Field	4,002	5,480
Leumeah – Minto Heights	11,515	13,489
Minto – St Andrews	14,013	15,768
Mount Annan	0	0
Rosemeadow – Glen Alpine	14,909	16,925
<b>Total electors retained from the existing Division of Macarthur</b>	<b>106,033</b>	<b>126,214</b>
<b>Electors transferred from another electoral division into the proposed Division of Macarthur</b>		
Electors transferred from the existing Division of Werriwa		
Denham Court – Bardia	2,303	2,866
Leppington – Catherine Field	1,455	2,540
<b>Total transferred from the existing Division of Werriwa</b>	<b>3,758</b>	<b>5,406</b>
<b>Total electors transferred from another electoral division into the proposed Division of Macarthur</b>	<b>3,758</b>	<b>5,406</b>
<b>Total for proposed Division of Macarthur</b>	<b>109,791</b>	<b>131,620</b>
<b>Electors transferred from the existing Division of Macarthur to another proposed electoral division</b>		
Electors transferred to proposed Division of Hughes		
Ingleburn	9,895	13,104
Macquarie Fields	0	0
<b>Total transferred to proposed Division of Hughes</b>	<b>9,895</b>	<b>13,104</b>
Electors transferred to proposed Division of Hume		
Cobbitty – Bringelly	239	205
Harrington Park	7,963	8,657
Leppington – Catherine Field	4,721	6,989
Oran Park	11,429	16,531
<b>Total transferred to proposed Division of Hume</b>	<b>24,352</b>	<b>32,382</b>
<b>Total electors transferred from the existing Division of Macarthur to another proposed electoral division</b>	<b>34,247</b>	<b>45,486</b>

## Proposed Division of Mackellar

Proposed division make up	Enrolment as at Wednesday 9 August 2023	Projected enrolment as at Monday 10 April 2028
<b>Electors retained from the existing Division of Mackellar</b>		
Avalon – Palm Beach	10,063	10,270
Bayview – Elanora Heights	8,619	8,692
Beacon Hill – Narraweena	7,226	8,170
Belrose	6,230	6,523
Collaroy – Collaroy Plateau	10,074	11,591
Cromer	5,717	6,482
Dee Why (South) – North Curl Curl	141	144
Dee Why – North	9,419	10,498
Forestville – Killarney Heights	3,813	3,942
Frenchs Forest – Oxford Falls	10,427	10,354
Migratory – Offshore – Shipping (NSW)	1	0
Mona Vale – Warriewood (North)	10,765	10,943
Narrabeen – Wheeler Heights	8,181	8,972
Newport – Bilgola	10,528	10,704
North Narrabeen – Warriewood (South)	7,700	7,908
Terrey Hills – Duffys Forest	2,796	2,775
<b>Total electors retained from the existing Division of Mackellar</b>	<b>111,700</b>	<b>117,968</b>
<b>Electors transferred from another electoral division into the proposed Division of Mackellar</b>		
Electors transferred from the existing Division of Warringah		
Dee Why (South) – North Curl Curl	6,071	6,552
Dee Why – North	1,442	1,684
Forestville – Killarney Heights	5,323	5,355
Frenchs Forest – Oxford Falls	1,612	1,666
Freshwater – Brookvale	0	0
<b>Total transferred from the existing Division of Warringah</b>	<b>14,448</b>	<b>15,257</b>
<b>Total electors transferred from another electoral division into the proposed Division of Mackellar</b>	<b>14,448</b>	<b>15,257</b>
<b>Total for proposed Division of Mackellar</b>	<b>126,148</b>	<b>133,225</b>



## Proposed Division of McMahon

Proposed division make up	Enrolment as at Wednesday 9 August 2023	Projected enrolment as at Monday 10 April 2028
<b>Electors retained from the existing Division of McMahon</b>		
Bossley Park – Abbotsbury	2	1
Canley Vale – Canley Heights	1,375	1,578
Erskine Park	4,641	5,028
Fairfield	10,424	11,940
Fairfield – West	11,675	13,732
Greenfield Park – Prairiewood	156	180
Greystanes – South	11,720	13,183
Horsley Park – Kemps Creek	3,140	3,164
Mulgoa – Luddenham – Orchard Hills	42	36
Pemulwuy – Greystanes (North)	7,276	7,994
Pendle Hill – Girraween	0	0
Prospect Reservoir	2	0
Rooty Hill – Minchinbury	3,963	4,435
Seven Hills – Prospect	11	19
Smithfield – Wetherill Park	8,285	9,746
Smithfield Industrial	9	9
St Clair	13,845	15,177
Wetherill Park Industrial	25	23
<b>Total electors retained from the existing Division of McMahon</b>	<b>76,591</b>	<b>86,245</b>
<b>Electors transferred from another electoral division into the proposed Division of McMahon</b>		
Electors transferred from the existing Division of Chifley		
Blacktown – South	1	0
Blacktown – West	10,123	11,441
Doonside – Woodcroft	6,108	7,119
Prospect Reservoir	2	2
Rooty Hill – Minchinbury	0	0
<b>Total transferred from the existing Division of Chifley</b>	<b>16,234</b>	<b>18,562</b>
Electors transferred from the existing Division of Greenway		
Blacktown (East) – Kings Park	1,848	1,986
Blacktown – South	8,007	8,964
Seven Hills – Prospect	9,759	11,202
Toongabbie – West	5,204	5,501
<b>Total transferred from the existing Division of Greenway</b>	<b>24,818</b>	<b>27,653</b>
<b>Total electors transferred from another electoral division into the proposed Division of McMahon</b>	<b>41,052</b>	<b>46,215</b>
<b>Total for proposed Division of McMahon</b>	<b>117,643</b>	<b>132,460</b>

Proposed division make up	Enrolment as at Wednesday 9 August 2023	Projected enrolment as at Monday 10 April 2028
Electors transferred from the existing Division of McMahon to another proposed electoral division		
Electors transferred to proposed Division of Blaxland		
Fairfield – East	2,766	3,294
Guildford – South Granville	4,083	4,677
Guildford West – Merrylands West	13,756	15,818
Merrylands – Holroyd	5,304	5,874
South Wentworthville	3,009	3,392
Yennora Industrial	12	12
<b>Total transferred to proposed Division of Blaxland</b>	<b>28,930</b>	<b>33,067</b>
Electors transferred to proposed Division of Fowler		
Bossley Park – Abbotsbury	464	550
Smithfield – Wetherill Park	4,191	4,770
<b>Total transferred to proposed Division of Fowler</b>	<b>4,655</b>	<b>5,320</b>
Electors transferred to proposed Division of Parramatta		
Pendle Hill – Girraween	895	965
Wentworthville – Westmead	222	220
<b>Total transferred to proposed Division of Parramatta</b>	<b>1,117</b>	<b>1,185</b>
<b>Total electors transferred from the existing Division of McMahon to another proposed electoral division</b>	<b>34,702</b>	<b>39,572</b>

## Proposed Division of Macquarie

Proposed division make up	Enrolment as at Wednesday 9 August 2023	Projected enrolment as at Monday 10 April 2028
<b>Electors retained from the existing Division of Macquarie</b>		
Bilpin – Colo – St Albans	2,095	2,442
Blackheath – Megalong Valley	4,434	4,945
Blaxland – Warrimoo – Lapstone	14,366	15,053
Blue Mountains – North	20	9
Blue Mountains – South	0	0
Dural – Kenthurst – Wisemans Ferry	33	40
Katoomba – Leura	10,241	11,129
Kurrajong Heights – Ebenezer	16,766	17,656
Lawson – Hazelbrook – Linden	8,802	9,386
Pitt Town – McGraths Hill	7,969	9,180
Richmond – Clarendon	11,084	12,706
Riverstone	0	0
Springwood – Winmalee	16,496	17,585
Wentworth Falls	4,796	5,360
Windsor – Bligh Park	10,894	11,677
Wollangambe – Wollemi	0	0
Yarramundi – Londonderry	675	699
<b>Total electors retained from the existing Division of Macquarie</b>	<b>108,671</b>	<b>117,867</b>
<b>Electors transferred from another electoral division into the proposed Division of Macquarie</b>		
Electors transferred from the existing Division of Lindsay		
Emu Plains – Leonay	10,340	11,184
<b>Total transferred from the existing Division of Lindsay</b>	<b>10,340</b>	<b>11,184</b>
<b>Total electors transferred from another electoral division into the proposed Division of Macquarie</b>	<b>10,340</b>	<b>11,184</b>
<b>Total for proposed Division of Macquarie</b>	<b>119,011</b>	<b>129,051</b>

## Proposed Division of Mitchell

Proposed division make up	Enrolment as at Wednesday 9 August 2023	Projected enrolment as at Monday 10 April 2028
<b>Electors retained from the existing Division of Mitchell</b>		
Baulkham Hills (West) – Bella Vista	15,008	14,934
Baulkham Hills – East	15,619	16,015
Castle Hill – Central	4,920	5,168
Castle Hill – North	8,451	8,796
Castle Hill – South	6,541	6,540
Castle Hill – West	3,552	3,603
Kellyville – East	11,798	14,399
Kellyville – West	7,478	9,647
Lalor Park – Kings Langley	506	593
North Kellyville	10,590	15,044
North Rocks	3,169	3,163
Northmead	6,614	6,903
Rouse Hill – Beaumont Hills	5,953	8,455
Toongabbie – Constitution Hill	2,170	2,297
West Pennant Hills	1,818	1,799
Winston Hills	7,795	8,754
<b>Total electors retained from the existing Division of Mitchell</b>	<b>111,982</b>	<b>126,110</b>
<b>Electors transferred from another electoral division into the proposed Division of Mitchell</b>		
Electors transferred from the existing Division of Berowra		
Carlingford – West	0	0
Castle Hill – North	74	75
West Pennant Hills	7,297	7,201
<b>Total transferred from the existing Division of Berowra</b>	<b>7,371</b>	<b>7,276</b>
<b>Total electors transferred from another electoral division into the proposed Division of Mitchell</b>	<b>7,371</b>	<b>7,276</b>
<b>Total for proposed Division of Mitchell</b>	<b>119,353</b>	<b>133,386</b>
<b>Electors transferred from the existing Division of Mitchell to another proposed electoral division</b>		
Electors transferred to proposed Division of Greenway		
Box Hill – Nelson	9,067	13,703
Pitt Town – McGraths Hill	19	24
Rouse Hill – Beaumont Hills	5,744	8,735
<b>Total transferred to proposed Division of Greenway</b>	<b>14,830</b>	<b>22,462</b>
<b>Total electors transferred from the existing Division of Mitchell to another proposed electoral division</b>	<b>14,830</b>	<b>22,462</b>

## Proposed Division of Newcastle

Proposed division make up	Enrolment as at Wednesday 9 August 2023	Projected enrolment as at Monday 10 April 2028
<b>Electors retained from the existing Division of Newcastle</b>		
Adamstown – Kotara	10,523	10,013
Beresfield – Hexham	104	106
Glendale – Cardiff – Hillsborough	2,869	2,948
Hamilton – Broadmeadow	9,956	10,489
Lambton – New Lambton	13,057	13,946
Maryland – Fletcher – Minmi	11,348	11,257
Mayfield – Warabrook	11,697	12,430
Merewether – The Junction	11,227	12,186
Migratory – Offshore – Shipping (NSW)	0	0
Newcastle – Cooks Hill	10,631	12,237
Newcastle Port – Kooragang	16	14
Shortland – Jesmond	7,497	8,072
Stockton – Fullerton Cove	3,122	3,351
Wallsend – Elernmore Vale	14,742	15,523
Waratah – North Lambton	9,181	9,451
Wickham – Carrington – Tighes Hill	7,400	8,600
<b>Total electors retained from the existing Division of Newcastle</b>	<b>123,370</b>	<b>130,623</b>
<b>Electors transferred from another electoral division into the proposed Division of Newcastle</b>		
Electors transferred from the existing Division of Hunter		
Edgeworth – Cameron Park	0	0
Glendale – Cardiff – Hillsborough	0	0
Wallsend – Elernmore Vale	892	988
<b>Total transferred from the existing Division of Hunter</b>	<b>892</b>	<b>988</b>
<b>Total electors transferred from another electoral division into the proposed Division of Newcastle</b>	<b>892</b>	<b>988</b>
<b>Total for proposed Division of Newcastle</b>	<b>124,262</b>	<b>131,611</b>

## Proposed Division of New England

Proposed division make up	Enrolment as at Wednesday 9 August 2023	Projected enrolment as at Monday 10 April 2028
<b>Electors retained from the existing Division of New England</b>		
Armidale	15,837	14,706
Armidale Surrounds – North	3,156	3,231
Armidale Surrounds – South	4,637	4,510
Glen Innes	6,698	6,715
Gunnedah Surrounds	0	0
Inverell	8,921	8,572
Inverell Surrounds – East	3,921	3,796
Inverell Surrounds – West	2,671	2,717
Kempsey Surrounds	42	48
Mudgee Surrounds – West	0	0
Quirindi	5,906	5,778
Scone	4,300	4,241
Scone Surrounds	6,229	6,462
Tamworth – East	16,001	16,293
Tamworth – North	11,223	11,390
Tamworth – West	4,101	4,392
Tamworth Surrounds	14,744	14,961
Tenterfield	4,936	5,144
Walcha	2,409	2,389
<b>Total electors retained from the existing Division of New England</b>	<b>115,732</b>	<b>115,345</b>
<b>Electors transferred from another electoral division into the proposed Division of New England</b>		
Electors transferred from the existing Division of Hunter		
Muswellbrook	8,911	7,856
Muswellbrook Surrounds	2,950	3,217
<b>Total transferred from the existing Division of Hunter</b>	<b>11,861</b>	<b>11,073</b>
Electors transferred from the existing Division of Parkes		
Inverell Surrounds – East	9	8
Inverell Surrounds – West	1,790	1,821
Moree Surrounds	271	242
<b>Total transferred from the existing Division of Parkes</b>	<b>2,070</b>	<b>2,071</b>
<b>Total electors transferred from another electoral division into the proposed Division of New England</b>	<b>13,931</b>	<b>13,144</b>
<b>Total for proposed Division of New England</b>	<b>129,663</b>	<b>128,489</b>

## Proposed Division of Page

Proposed division make up	Enrolment as at Wednesday 9 August 2023	Projected enrolment as at Monday 10 April 2028
<b>Electors retained from the existing Division of Page</b>		
Ballina Surrounds	9,228	9,721
Casino	8,847	8,457
Casino Surrounds	5,168	5,313
Coramba – Nana Glen – Bucca	2,465	2,410
Dorrigo	609	584
Evans Head	4,070	4,238
Goonellabah	9,808	10,554
Grafton	14,465	14,427
Grafton Surrounds	12,555	14,384
Korora – Emerald Beach	5,159	5,555
Kyogle	5,559	5,834
Lismore	10,266	10,296
Lismore Surrounds	11,555	12,154
Maclean – Yamba – Iluka	13,781	14,288
Woolgoolga – Arrawarra	10,128	11,780
<b>Total electors retained from the existing Division of Page</b>	<b>123,663</b>	<b>129,995</b>
<b>Electors transferred from another electoral division into the proposed Division of Page</b>		
Electors transferred from the existing Division of Cowper		
Korora – Emerald Beach	2,399	2,421
<b>Total transferred from the existing Division of Cowper</b>	<b>2,399</b>	<b>2,421</b>
<b>Total electors transferred from another electoral division into the proposed Division of Page</b>	<b>2,399</b>	<b>2,421</b>
<b>Total for proposed Division of Page</b>	<b>126,062</b>	<b>132,416</b>

## Proposed Division of Parkes

Proposed division make up	Enrolment as at Wednesday 9 August 2023	Projected enrolment as at Monday 10 April 2028
<b>Electors retained from the existing Division of Parkes</b>		
Bourke – Brewarrina	2,488	2,497
Broken Hill	13,263	13,048
Cobar	2,877	2,727
Condobolin	4,312	4,088
Coonabarabran	5,990	5,993
Coonamble	2,988	2,825
Dubbo – East	7,387	7,276
Dubbo – South	13,282	14,077
Dubbo – West	7,007	7,632
Dubbo Surrounds	3,992	3,993
Far West	1,493	1,315
Forbes	20	2
Gilgandra	3,309	3,290
Gunnedah	6,903	6,525
Gunnedah Surrounds	3,195	3,171
Moree	5,427	5,462
Moree Surrounds	2,934	2,552
Mudgee Surrounds – West	1,000	893
Narrabri	5,054	5,083
Narrabri Surrounds	3,368	3,303
Narromine	4,768	4,517
Nyngan – Warren	3,543	3,082
Walgett – Lightning Ridge	4,020	4,106
<b>Total electors retained from the existing Division of Parkes</b>	<b>108,620</b>	<b>107,457</b>
<b>Electors transferred from another electoral division into the proposed Division of Parkes</b>		
Electors transferred from the existing Division of Riverina		
Condobolin	268	327
Forbes	6,941	6,726
Griffith Surrounds	16	16
Parkes (NSW)	7,947	7,434
Parkes Surrounds	2,424	2,163
West Wyalong	4,149	4,055
<b>Total transferred from the existing Division of Riverina</b>	<b>21,745</b>	<b>20,721</b>
<b>Total electors transferred from another electoral division into the proposed Division of Parkes</b>	<b>21,745</b>	<b>20,721</b>
<b>Total for proposed Division of Parkes</b>	<b>130,365</b>	<b>128,178</b>
<b>Electors transferred from the existing Division of Parkes to another proposed electoral division</b>		
Electors transferred to proposed Division of New England		
Inverell Surrounds – East	9	8
Inverell Surrounds – West	1,790	1,821
Moree Surrounds	271	242
<b>Total transferred to proposed Division of New England</b>	<b>2,070</b>	<b>2,071</b>
<b>Total electors transferred from the existing Division of Parkes to another proposed electoral division</b>	<b>2,070</b>	<b>2,071</b>



## Proposed Division of Parramatta

Proposed division make up	Enrolment as at Wednesday 9 August 2023	Projected enrolment as at Monday 10 April 2028
<b>Electors retained from the existing Division of Parramatta</b>		
Carlingford – East	392	401
Carlingford – West	9,282	9,073
Ermington – Rydalmere	7,329	8,129
Granville – Clyde	67	68
North Parramatta	12,723	13,890
North Rocks	2,377	2,477
Northmead	4,594	4,604
Oatlands – Dundas Valley	11,756	13,442
Parramatta – North	4,123	4,866
Parramatta – South	4,027	4,270
Pendle Hill – Girraween	1,666	1,804
Rosehill – Harris Park	3,620	3,945
Toongabbie – Constitution Hill	12,583	14,380
Wentworthville – Westmead	10,161	11,143
<b>Total electors retained from the existing Division of Parramatta</b>	<b>84,700</b>	<b>92,492</b>
<b>Electors transferred from another electoral division into the proposed Division of Parramatta</b>		
Electors transferred from the existing Division of Bennelong		
Carlingford – East	7,010	7,103
Eastwood	1,475	1,585
Epping (NSW) – West	4,471	4,435
Ermington – Rydalmere	8,515	10,011
<b>Total transferred from the existing Division of Bennelong</b>	<b>21,471</b>	<b>23,134</b>
Electors transferred from the existing Division of Berowra		
Carlingford – West	1,982	1,779
<b>Total transferred from the existing Division of Berowra</b>	<b>1,982</b>	<b>1,779</b>
Electors transferred from the existing Division of Greenway		
Lalor Park – Kings Langley	8	11
Pendle Hill – Girraween	5,146	5,865
Toongabbie – West	1,552	2,109
<b>Total transferred from the existing Division of Greenway</b>	<b>6,706</b>	<b>7,985</b>
Electors transferred from the existing Division of McMahon		
Pendle Hill – Girraween	895	965
Wentworthville – Westmead	222	220
<b>Total transferred from the existing Division of McMahon</b>	<b>1,117</b>	<b>1,185</b>
<b>Total electors transferred from another electoral division into the proposed Division of Parramatta</b>	<b>31,276</b>	<b>34,083</b>
<b>Total for proposed Division of Parramatta</b>	<b>115,976</b>	<b>126,575</b>

Proposed division make up	Enrolment as at Wednesday 9 August 2023	Projected enrolment as at Monday 10 April 2028
Electors transferred from the existing Division of Parramatta to another proposed electoral division		
Electors transferred to proposed Division of Blaxland		
Granville – Clyde	12,000	13,209
Guildford – South Granville	2,384	2,691
Merrylands – Holroyd	8,225	9,242
South Wentworthville	1,740	1,936
<b>Total transferred to proposed Division of Blaxland</b>	<b>24,349</b>	<b>27,078</b>
<b>Total electors transferred from the existing Division of Parramatta to another proposed electoral division</b>	<b>24,349</b>	<b>27,078</b>

## Proposed Division of Paterson

Proposed division make up	Enrolment as at Wednesday 9 August 2023	Projected enrolment as at Monday 10 April 2028
<b>Electors retained from the existing Division of Paterson</b>		
Anna Bay	5,344	5,646
Beresfield – Hexham	6,376	6,506
Branxton – Greta – Pokolbin	176	195
Cessnock Surrounds	321	286
East Maitland – Metford	13,425	14,391
Kurri Kurri – Abermain	4,184	5,208
Lemon Tree Passage – Tanilba Bay	5,473	5,900
Maitland	6,438	6,739
Migratory – Offshore – Shipping (NSW)	0	0
Nelson Bay Peninsula	17,664	18,833
Raymond Terrace	10,997	10,778
Rutherford (North) – Aberglasslyn	12,769	13,884
Rutherford (South) – Telarah	6,252	6,696
Stockton – Fullerton Cove	3,768	4,567
Tenambit – East Maitland	7,995	8,369
Thornton – Millers Forest	11,878	14,496
Williamtown – Medowie – Karuah	10,316	10,726
<b>Total electors retained from the existing Division of Paterson</b>	<b>123,376</b>	<b>133,220</b>
<b>Electors transferred from another electoral division into the proposed Division of Paterson</b>		
Electors transferred from the existing Division of Hunter		
West Wallsend – Barnsley – Killingworth	0	0
<b>Total transferred from the existing Division of Hunter</b>	<b>0</b>	<b>0</b>
<b>Total electors transferred from another electoral division into the proposed Division of Paterson</b>	<b>0</b>	<b>0</b>
<b>Total for proposed Division of Paterson</b>	<b>123,376</b>	<b>133,220</b>
<b>Electors transferred from the existing Division of Paterson to another proposed electoral division</b>		
Electors transferred to proposed Division of Hunter		
Cessnock Surrounds	133	147
Kurri Kurri – Abermain	11,823	11,457
<b>Total transferred to proposed Division of Hunter</b>	<b>11,956</b>	<b>11,604</b>
<b>Total electors transferred from the existing Division of Paterson to another proposed electoral division</b>	<b>11,956</b>	<b>11,604</b>

## Proposed Division of Reid

Proposed division make up	Enrolment as at Wednesday 9 August 2023	Projected enrolment as at Monday 10 April 2028
Electors retained from the existing Division of Reid		
Ashfield – North	1,009	1,155
Ashfield – South	194	205
Burwood (NSW)	6,481	7,103
Concord – Mortlake – Cabarita	16,738	16,998
Concord West – North Strathfield	8,118	8,534
Croydon	7,361	7,510
Drummoyne – Rodd Point	13,502	13,782
Five Dock – Abbotsford	15,344	15,497
Homebush	9,098	9,972
Lidcombe	5,442	5,936
Migratory – Offshore – Shipping (NSW)	0	0
Rhodes	4,715	4,999
Rookwood Cemetery	0	0
Silverwater – Newington	4,841	6,103
Strathfield – East	7,355	6,936
Strathfield – West	6,645	6,106
Wentworth Point – Sydney Olympic Park	9,642	14,838
<b>Total electors retained from the existing Division of Reid</b>	<b>116,485</b>	<b>125,674</b>
<b>Total for proposed Division of Reid</b>	<b>116,485</b>	<b>125,674</b>

## Proposed Division of Richmond

Proposed division make up	Enrolment as at Wednesday 9 August 2023	Projected enrolment as at Monday 10 April 2028
<b>Electors retained from the existing Division of Richmond</b>		
Ballina	14,186	14,544
Ballina Surrounds	4,480	4,968
Bangalow	4,996	5,317
Banora Point	12,086	12,380
Brunswick Heads – Ocean Shores	6,844	7,789
Byron Bay	7,664	8,601
Kingscliff – Fingal Head	10,659	11,416
Lennox Head – Skennars Head	6,985	7,207
Lismore Surrounds	119	122
Migratory – Offshore – Shipping (NSW)	0	0
Mullumbimby	7,301	7,484
Murwillumbah	6,701	6,639
Murwillumbah Surrounds	7,661	8,029
Pottsville	10,339	10,693
Terranora – North Tumbulgum	2,404	2,184
Tweed Heads	14,418	16,270
Tweed Heads South	6,134	6,151
<b>Total electors retained from the existing Division of Richmond</b>	<b>122,977</b>	<b>129,794</b>
<b>Total for proposed Division of Richmond</b>	<b>122,977</b>	<b>129,794</b>

## Proposed Division of Riverina

Proposed division make up	Enrolment as at Wednesday 9 August 2023	Projected enrolment as at Monday 10 April 2028
<b>Electors retained from the existing Division of Riverina</b>		
Albury Surrounds	2	2
Blayney	30	27
Cootamundra	5,971	6,136
Corowa Surrounds	0	0
Cowra	6,993	7,138
Cowra Surrounds	2,804	2,895
Forbes	9	8
Grenfell	2,786	2,722
Gundagai	2,742	2,575
Junee	4,078	4,498
Temora	5,082	5,122
Wagga Wagga – East	12,331	11,726
Wagga Wagga – North	3,489	3,877
Wagga Wagga – South	15,971	16,074
Wagga Wagga – West	8,338	8,517
Wagga Wagga Surrounds	12,636	12,916
Yass Surrounds	261	293
Young	8,105	7,993
Young Surrounds	4,177	4,167
<b>Total electors retained from the existing Division of Riverina</b>	<b>95,805</b>	<b>96,686</b>
<b>Electors transferred from another electoral division into the proposed Division of Riverina</b>		
<b>Electors transferred from the existing Division of Eden-Monaro</b>		
Goulburn Surrounds	0	0
Tumbarumba	2,468	2,412
Tumut	4,451	4,299
Tumut Surrounds	3,451	3,505
Yass	4,997	4,929
Yass Surrounds	7,837	8,335
<b>Total transferred from the existing Division of Eden-Monaro</b>	<b>23,204</b>	<b>23,480</b>
<b>Electors transferred from the existing Division of Hume</b>		
Goulburn Surrounds	5,436	5,575
Yass Surrounds	1,374	1,516
Young Surrounds	1,807	1,852
<b>Total transferred from the existing Division of Hume</b>	<b>8,617</b>	<b>8,943</b>
<b>Total electors transferred from another electoral division into the proposed Division of Riverina</b>	<b>31,821</b>	<b>32,423</b>
<b>Total for proposed Division of Riverina</b>	<b>127,626</b>	<b>129,109</b>

Proposed division make up	Enrolment as at Wednesday 9 August 2023	Projected enrolment as at Monday 10 April 2028
Electors transferred from the existing Division of Riverina to another proposed electoral division		
Electors transferred to proposed Division of Parkes		
Condobolin	268	327
Forbes	6,941	6,726
Griffith Surrounds	16	16
Parkes (NSW)	7,947	7,434
Parkes Surrounds	2,424	2,163
West Wyalong	4,149	4,055
<b>Total transferred to proposed Division of Parkes</b>	<b>21,745</b>	<b>20,721</b>
<b>Total electors transferred from the existing Division of Riverina to another proposed electoral division</b>	<b>21,745</b>	<b>20,721</b>

## Proposed Division of Robertson

Proposed division make up	Enrolment as at Wednesday 9 August 2023	Projected enrolment as at Monday 10 April 2028
<b>Electors retained from the existing Division of Robertson</b>		
Avoca Beach – Copacabana	5,670	6,225
Box Head – MacMasters Beach	8,659	9,741
Calga – Kulnura	3,391	3,599
Erina – Green Point	9,365	10,383
Gosford – Springfield	15,012	16,691
Kariong	4,489	4,510
Kincumber – Picketts Valley	5,626	6,308
Migratory – Offshore – Shipping (NSW)	0	0
Narara	5,168	5,629
Niagara Park – Lisarow	2,068	2,138
Point Clare – Koolewong	4,794	5,381
Saratoga – Davistown	5,533	6,127
Terrigal – North Avoca	10,992	12,514
Umina – Booker Bay – Patonga	18,630	20,898
Wamberal – Forresters Beach	2,572	2,911
Woy Woy – Blackwall	11,013	12,186
<b>Total electors retained from the existing Division of Robertson</b>	<b>112,982</b>	<b>125,241</b>
<b>Total for proposed Division of Robertson</b>	<b>112,982</b>	<b>125,241</b>



## Proposed Division of Shortland

Proposed division make up	Enrolment as at Wednesday 9 August 2023	Projected enrolment as at Monday 10 April 2028
<b>Electors retained from the existing Division of Shortland</b>		
Adamstown – Kotara	1,834	1,725
Belmont – Bennetts Green	13,914	13,554
Belmont South – Blacksmiths	4,573	4,459
Blue Haven – San Remo	3,511	3,706
Budgewoi – Buff Point – Halekulani	7,498	8,315
Charlestown – Dudley	18,926	20,645
Glendale – Cardiff – Hillsborough	11,713	12,380
Lake Munmorah – Mannering Park	8,838	10,092
Migratory – Offshore – Shipping (NSW)	0	0
Mount Hutton – Windale	7,106	7,307
Redhead	2,878	2,900
Summerland Point – Gwandalan	5,194	5,606
Swansea – Caves Beach	10,206	10,427
Valentine – Eleebana	9,525	9,144
Wangi Wangi – Rathmines	0	0
Warners Bay – Boolaroo	11,621	12,507
<b>Total electors retained from the existing Division of Shortland</b>	<b>117,337</b>	<b>122,767</b>
<b>Electors transferred from another electoral division into the proposed Division of Shortland</b>		
Electors transferred from the existing Division of Hunter		
Glendale – Cardiff – Hillsborough	3,815	3,963
<b>Total transferred from the existing Division of Hunter</b>	<b>3,815</b>	<b>3,963</b>
<b>Total electors transferred from another electoral division into the proposed Division of Shortland</b>	<b>3,815</b>	<b>3,963</b>
<b>Total for proposed Division of Shortland</b>	<b>121,152</b>	<b>126,730</b>

## Proposed Division of Sydney

Proposed division make up	Enrolment as at Wednesday 9 August 2023	Projected enrolment as at Monday 10 April 2028
<b>Electors retained from the existing Division of Sydney</b>		
Annandale (NSW)	0	0
Camperdown – Darlington	5,492	5,551
Chippendale	3,294	3,112
Darlinghurst	403	387
Erskineville – Alexandria	13,931	13,639
Glebe – Forest Lodge	14,306	14,445
Lord Howe Island	313	356
Migratory – Offshore – Shipping (NSW)	0	0
Newtown (NSW)	6,468	6,259
Pyrmont	7,707	7,182
Redfern	10,050	9,051
Rosebery – Beaconsfield	6,778	7,606
Surry Hills	11,141	10,235
Sydney (North) – Millers Point	4,687	4,468
Sydney (South) – Haymarket	5,853	6,111
Ultimo	3,059	2,980
Waterloo	8,920	9,664
Zetland	5,321	5,569
<b>Total electors retained from the existing Division of Sydney</b>	<b>107,723</b>	<b>106,615</b>
<b>Electors transferred from another electoral division into the proposed Division of Sydney</b>		
Electors transferred from the existing Division of Grayndler		
Balmain	12,013	11,776
Lilyfield – Rozelle	10,241	9,942
Migratory – Offshore – Shipping (NSW)	5	0
<b>Total transferred from the existing Division of Grayndler</b>	<b>22,259</b>	<b>21,718</b>
<b>Total electors transferred from another electoral division into the proposed Division of Sydney</b>	<b>22,259</b>	<b>21,718</b>
<b>Total for proposed Division of Sydney</b>	<b>129,982</b>	<b>128,333</b>
<b>Electors transferred from the existing Division of Sydney to another proposed electoral division</b>		
Electors transferred to proposed Division of Grayndler		
Sydenham – Tempe – St Peters	2	2
<b>Total transferred to proposed Division of Grayndler</b>	<b>2</b>	<b>2</b>
Electors transferred to proposed Division of Wentworth		
Darlinghurst	7,032	7,060
Potts Point – Woolloomooloo	7,792	7,984
<b>Total transferred to proposed Division of Wentworth</b>	<b>14,824</b>	<b>15,044</b>
<b>Total electors transferred from the existing Division of Sydney to another proposed electoral division</b>	<b>14,826</b>	<b>15,046</b>

## Proposed Division of Warringah

Proposed division make up	Enrolment as at Wednesday 9 August 2023	Projected enrolment as at Monday 10 April 2028
<b>Electors retained from the existing Division of Warringah</b>		
Balgowlah – Clontarf – Seaforth	14,564	14,549
Beacon Hill – Narraweena	2,894	3,294
Cremorne – Cammeray	4,457	4,349
Dee Why – North	17	18
Frenchs Forest – Oxford Falls	2	3
Freshwater – Brookvale	14,922	14,831
Manly – Fairlight	15,695	15,629
Manly Vale – Allambie Heights	11,837	12,105
Migratory – Offshore – Shipping (NSW)	2	0
Mosman – North	10,206	9,904
Mosman – South	10,694	10,365
Neutral Bay – Kirribilli	6,021	5,654
<b>Total electors retained from the existing Division of Warringah</b>	<b>91,311</b>	<b>90,701</b>
<b>Electors transferred from another electoral division into the proposed Division of Warringah</b>		
Electors transferred from the existing Division of North Sydney		
Castle Cove – Northbridge	0	0
Cremorne – Cammeray	9,194	9,264
Crows Nest – Waverton	12,790	12,321
Migratory – Offshore – Shipping (NSW)	1	0
Neutral Bay – Kirribilli	6,539	6,160
North Sydney – Lavender Bay	8,457	8,664
<b>Total transferred from the existing Division of North Sydney</b>	<b>36,981</b>	<b>36,409</b>
<b>Total electors transferred from another electoral division into the proposed Division of Warringah</b>	<b>36,980</b>	<b>36,409</b>
<b>Total for proposed Division of Warringah</b>	<b>128,292</b>	<b>127,110</b>
<b>Electors transferred from the existing Division of Warringah to another proposed electoral division</b>		
Electors transferred to proposed Division of Mackellar		
Dee Why (South) – North Curl Curl	6,071	6,552
Dee Why – North	1,442	1,684
Forestville – Killarney Heights	5,323	5,355
Frenchs Forest – Oxford Falls	1,612	1,666
Freshwater – Brookvale	0	0
<b>Total transferred to proposed Division of Mackellar</b>	<b>14,448</b>	<b>15,257</b>
<b>Total electors transferred from the existing Division of Warringah to another proposed electoral division</b>	<b>14,448</b>	<b>15,257</b>

## Proposed Division of Watson

Proposed division make up	Enrolment as at Wednesday 9 August 2023	Projected enrolment as at Monday 10 April 2028
<b>Electors retained from the existing Division of Watson</b>		
Bankstown – North	850	952
Bankstown – South	1,382	1,492
Belmore – Belfield	11,062	12,240
Campsie – North	5,879	6,633
Campsie – South	3,952	4,503
Canterbury – South	844	901
Chullora	9	14
Greenacre – North	9,527	10,866
Greenacre – South	8,679	9,640
Lakemba	8,062	9,046
Lidcombe	3,110	3,593
Punchbowl	9,165	10,356
Rookwood Cemetery	4	4
Strathfield – West	0	0
Strathfield South	2,466	2,853
Wiley Park	5,220	5,868
<b>Total electors retained from the existing Division of Watson</b>	<b>70,211</b>	<b>78,961</b>
<b>Electors transferred from another electoral division into the proposed Division of Watson</b>		
Electors transferred from the existing Division of Blaxland		
Bankstown – North	9,169	10,188
Bankstown – South	9,360	10,509
Bass Hill – Georges Hall	9,153	9,914
Chullora	0	0
Condell Park	8,362	9,517
Yagoona – Birrong	8,223	9,437
<b>Total transferred from the existing Division of Blaxland</b>	<b>44,267</b>	<b>49,565</b>
<b>Total electors transferred from another electoral division into the proposed Division of Watson</b>	<b>44,267</b>	<b>49,565</b>
<b>Total for proposed Division of Watson</b>	<b>114,478</b>	<b>128,526</b>
<b>Electors transferred from the existing Division of Watson to another proposed electoral division</b>		
Electors transferred to proposed Division of Banks		
Bankstown – South	0	0
Narwee – Beverly Hills	0	0
Punchbowl	4,229	4,874
Riverwood	0	0
Roselands	4,067	4,643
<b>Total transferred to proposed Division of Banks</b>	<b>8,296</b>	<b>9,517</b>

Proposed division make up	Enrolment as at Wednesday 9 August 2023	Projected enrolment as at Monday 10 April 2028
Electors transferred to proposed Division of Barton		
Belmore – Belfield	1,887	2,043
Kingsgrove – North	1,952	2,145
Narwee – Beverly Hills	0	0
Roselands	5,770	6,413
<b>Total transferred to proposed Division of Barton</b>	<b>9,609</b>	<b>10,601</b>
Electors transferred to proposed Division of Grayndler		
Ashfield – South	6,328	6,569
Canterbury (North) – Ashbury	4,165	4,476
Croydon Park – Enfield	12,156	13,246
<b>Total transferred to proposed Division of Grayndler</b>	<b>22,649</b>	<b>24,291</b>
<b>Total electors transferred from the existing Division of Watson to another proposed electoral division</b>	<b>40,554</b>	<b>44,409</b>

## Proposed Division of Wentworth

Proposed division make up	Enrolment as at Wednesday 9 August 2023	Projected enrolment as at Monday 10 April 2028
<b>Electors retained from the existing Division of Wentworth</b>		
Bellevue Hill	10,447	10,475
Bondi – Tamarama – Bronte	12,935	12,470
Bondi Beach – North Bondi	14,076	13,616
Bondi Junction – Waverly	11,479	11,158
Centennial Park	0	0
Coogee – Clovelly	2,697	2,841
Darlinghurst	355	347
Double Bay – Darling Point	7,704	7,498
Dover Heights	7,858	7,553
Migratory – Offshore – Shipping (NSW)	0	0
Paddington – Moore Park	11,352	10,978
Potts Point – Woolloomooloo	5,558	5,688
Randwick – North	5,078	5,080
Rose Bay – Vaucluse – Watsons Bay	8,762	9,113
Woollahra	5,780	5,566
<b>Total electors retained from the existing Division of Wentworth</b>	<b>104,081</b>	<b>102,383</b>
<b>Electors transferred from another electoral division into the proposed Division of Wentworth</b>		
Electors transferred from the existing Division of Kingsford Smith		
Coogee – Clovelly	2,754	2,844
Randwick – North	5,929	5,746
<b>Total transferred from the existing Division of Kingsford Smith</b>	<b>8,683</b>	<b>8,590</b>
Electors transferred from the existing Division of Sydney		
Darlinghurst	7,032	7,060
Potts Point – Woolloomooloo	7,792	7,984
<b>Total transferred from the existing Division of Sydney</b>	<b>14,824</b>	<b>15,044</b>
<b>Total electors transferred from another electoral division into the proposed Division of Wentworth</b>	<b>23,507</b>	<b>23,634</b>
<b>Total for proposed Division of Wentworth</b>	<b>127,588</b>	<b>126,017</b>

## Proposed Division of Werriwa

Proposed division make up	Enrolment as at Wednesday 9 August 2023	Projected enrolment as at Monday 10 April 2028
<b>Electors retained from the existing Division of Werriwa</b>		
Ashcroft – Busby – Miller	11,171	12,173
Austral – Greendale	7,813	11,100
Bonnyrigg Heights – Bonnyrigg	8,924	9,832
Cabramatta West – Mount Pritchard	1,204	1,376
Casula	11,187	12,683
Cecil Hills	5,049	5,606
Edmondson Park	7,556	12,443
Glenfield	2,145	2,619
Green Valley	8,874	10,308
Hinchinbrook	8,813	10,212
Hoxton Park – Carnes Hill – Horningsea Park	8,743	9,509
Lurnea – Cartwright	7,863	9,050
Prestons	10,523	13,875
West Hoxton – Middleton Grange	11,166	11,586
<b>Total electors retained from the existing Division of Werriwa</b>	<b>111,031</b>	<b>132,372</b>
<b>Total for proposed Division of Werriwa</b>	<b>111,031</b>	<b>132,372</b>
<b>Electors transferred from the existing Division of Werriwa to another proposed electoral division</b>		
Electors transferred to proposed Division of Hughes		
Casula	0	0
Denham Court – Bardia	2,234	3,657
Glenfield	4,278	4,734
Ingleburn	1,074	1,480
Macquarie Fields	9,119	10,436
<b>Total transferred to proposed Division of Hughes</b>	<b>16,705</b>	<b>20,307</b>
Electors transferred to proposed Division of Hume		
Austral – Greendale	966	969
Badgerys Creek	0	0
<b>Total transferred to proposed Division of Hume</b>	<b>966</b>	<b>969</b>
Electors transferred to proposed Division of Macarthur		
Denham Court – Bardia	2,303	2,866
Leppington – Catherine Field	1,455	2,540
<b>Total transferred to proposed Division of Macarthur</b>	<b>3,758</b>	<b>5,406</b>
<b>Total electors transferred from the existing Division of Werriwa to another proposed electoral division</b>	<b>21,429</b>	<b>26,682</b>

## Proposed Division of Whitlam

Proposed division make up	Enrolment as at Wednesday 9 August 2023	Projected enrolment as at Monday 10 April 2028
<b>Electors retained from the existing Division of Whitlam</b>		
Albion Park – Macquarie Pass	14,801	16,122
Albion Park Rail	5,223	5,436
Berkeley – Lake Heights – Cringila	117	119
Berry – Kangaroo Valley	1	1
Bowral	10,457	10,906
Dapto – Avondale	18,619	18,697
Hill Top – Colo Vale	45	52
Horsley – Kempl Grange	8,895	9,584
Illawarra Catchment Reserve	0	0
Migratory – Offshore – Shipping (NSW)	0	0
Mittagong	8,055	8,503
Moss Vale – Berrima	7,957	8,625
Robertson – Fitzroy Falls	2,877	2,704
Shellharbour – Flinders	14,538	15,194
Shellharbour – Oak Flats	8,260	8,850
Southern Highlands	341	378
Unanderra – Mount Kembla	7	7
Warilla	15,656	15,213
<b>Total electors retained from the existing Division of Whitlam</b>	<b>115,849</b>	<b>120,391</b>
<b>Electors transferred from another electoral division into the proposed Division of Whitlam</b>		
Electors transferred from the existing Division of Hume		
Goulburn Surrounds	10	12
Hill Top – Colo Vale	4,868	4,967
Illawarra Catchment Reserve	0	0
Picton – Tahmoor – Buxton	89	99
Robertson – Fitzroy Falls	9	11
Southern Highlands	5,164	5,423
<b>Total transferred from the existing Division of Hume</b>	<b>10,140</b>	<b>10,512</b>
<b>Total electors transferred from another electoral division into the proposed Division of Whitlam</b>	<b>10,140</b>	<b>10,512</b>
<b>Total for proposed Division of Whitlam</b>	<b>125,989</b>	<b>130,903</b>
<b>Electors transferred from the existing Division of Whitlam to another proposed electoral division</b>		
Electors transferred to proposed Division of Cunningham		
Berkeley – Lake Heights – Cringila	8,789	8,896
Unanderra – Mount Kembla	233	209
Windang – Primbee	3,401	3,401
<b>Total transferred to proposed Division of Cunningham</b>	<b>12,423</b>	<b>12,506</b>
<b>Total electors transferred from the existing Division of Whitlam to another proposed electoral division</b>	<b>12,423</b>	<b>12,506</b>





